





PLAN TO DESIGNATE THE PROJECT AREA PURSUANT TO SECTION 95 (2) MAJOR TRANSPORT PROJECTS FACILITATION ACT 2009  
 Lodged in the Central Plan Office  
 Dated this *19<sup>th</sup>* day of *September* 2016  
*John E. Tulloch* JOHN E TULLOCH  
 Surveyor-General

**LEGEND**  
 Project Area

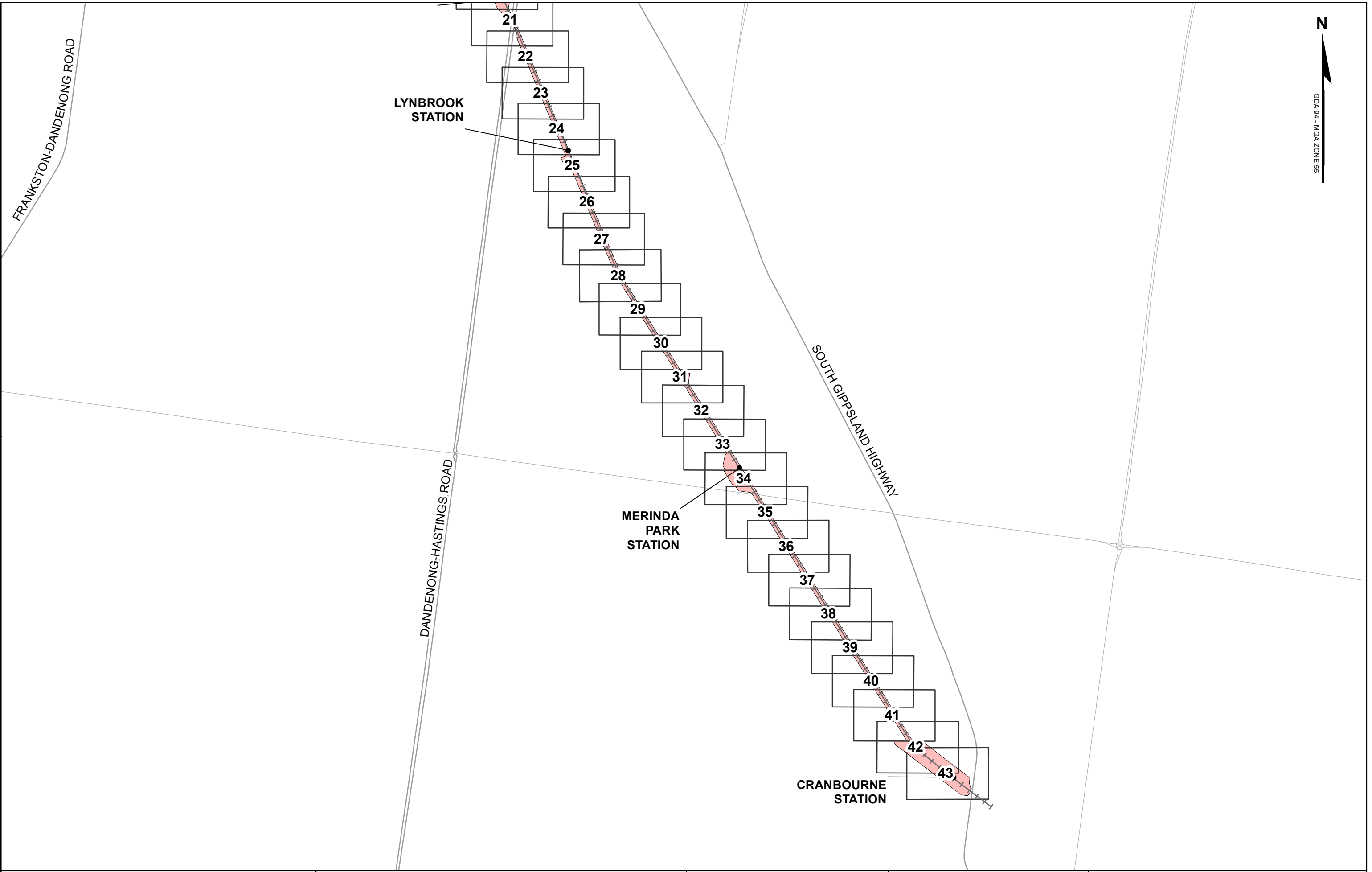
**CAULFIELD TO  
 DANDENONG PROJECT  
 AREA**



**LEVEL CROSSING REMOVAL PROJECT**  
 Index  
 Sheet 1 of 43  
 Paper Size A3 - Scale 1:25 000  
**LEGL./16-145**



G:\31134145\GIS\Maps\LEGL\_Plans\CD9\FullPackage\31-34145\_Index.mxd



**LEGEND**

 Project Area

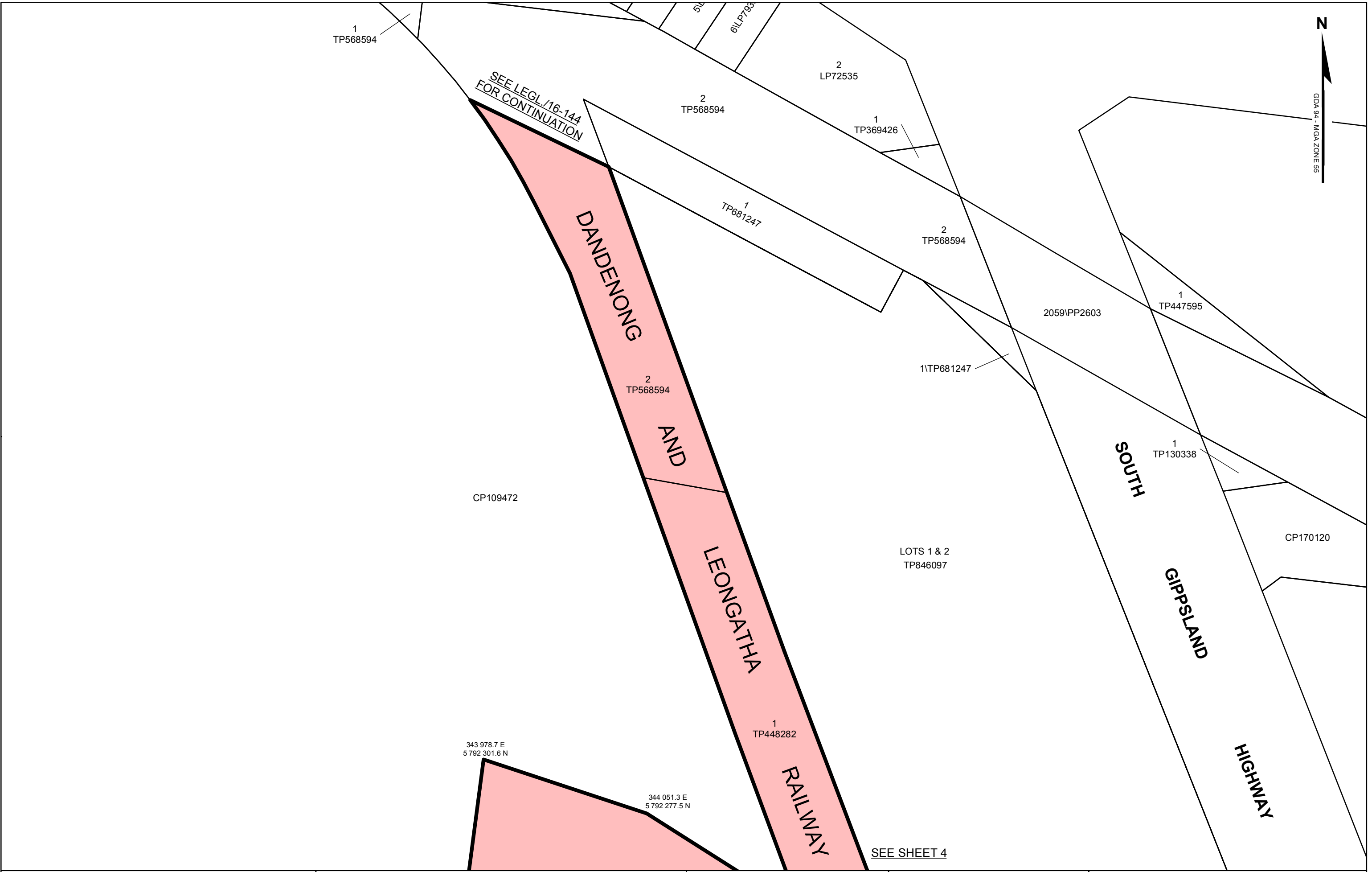
**CAULFIELD TO  
DANDENONG PROJECT  
AREA**



**LEVEL CROSSING REMOVAL PROJECT**

0 250 500 750 1,000  
Metres

Index  
Sheet 2 of 43  
Paper Size A3 - Scale 1:25 000  
**LEGL./16-145**



**LEGEND**

- Project Area
- Project Area Boundary

**CAULFIELD TO  
DANDENONG PROJECT  
AREA**



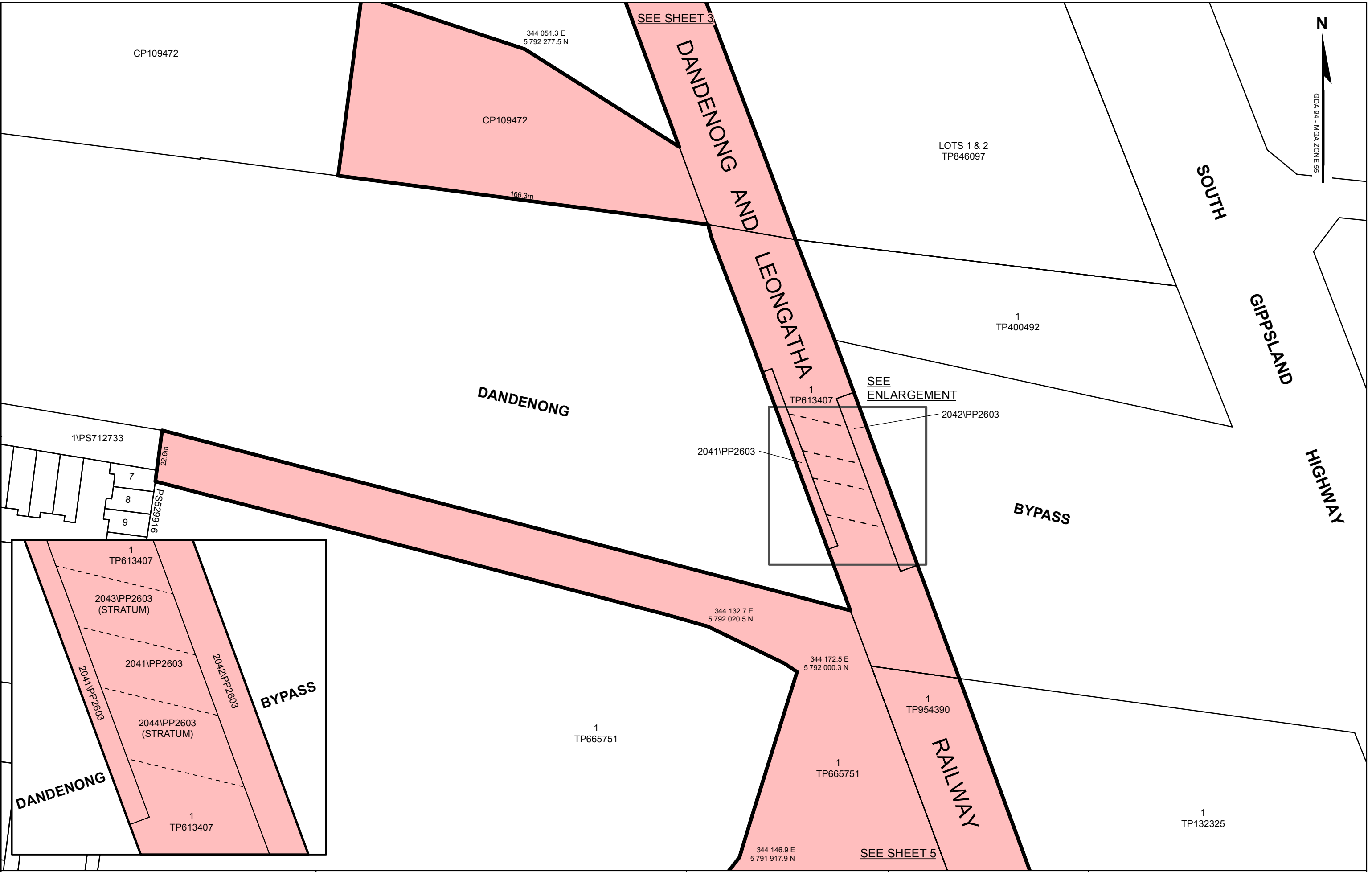
**LEVEL CROSSING REMOVAL PROJECT**

Sheet 3 of 43

**LEGL./16-145**

0 15 30 45  
Metres

Paper Size A3 - Scale 1:1,500



GDA 94 - MGA ZONE 55

**LEGEND**

- Project Area
- Project Area Boundary

**CAULFIELD TO  
DANDENONG PROJECT  
AREA**



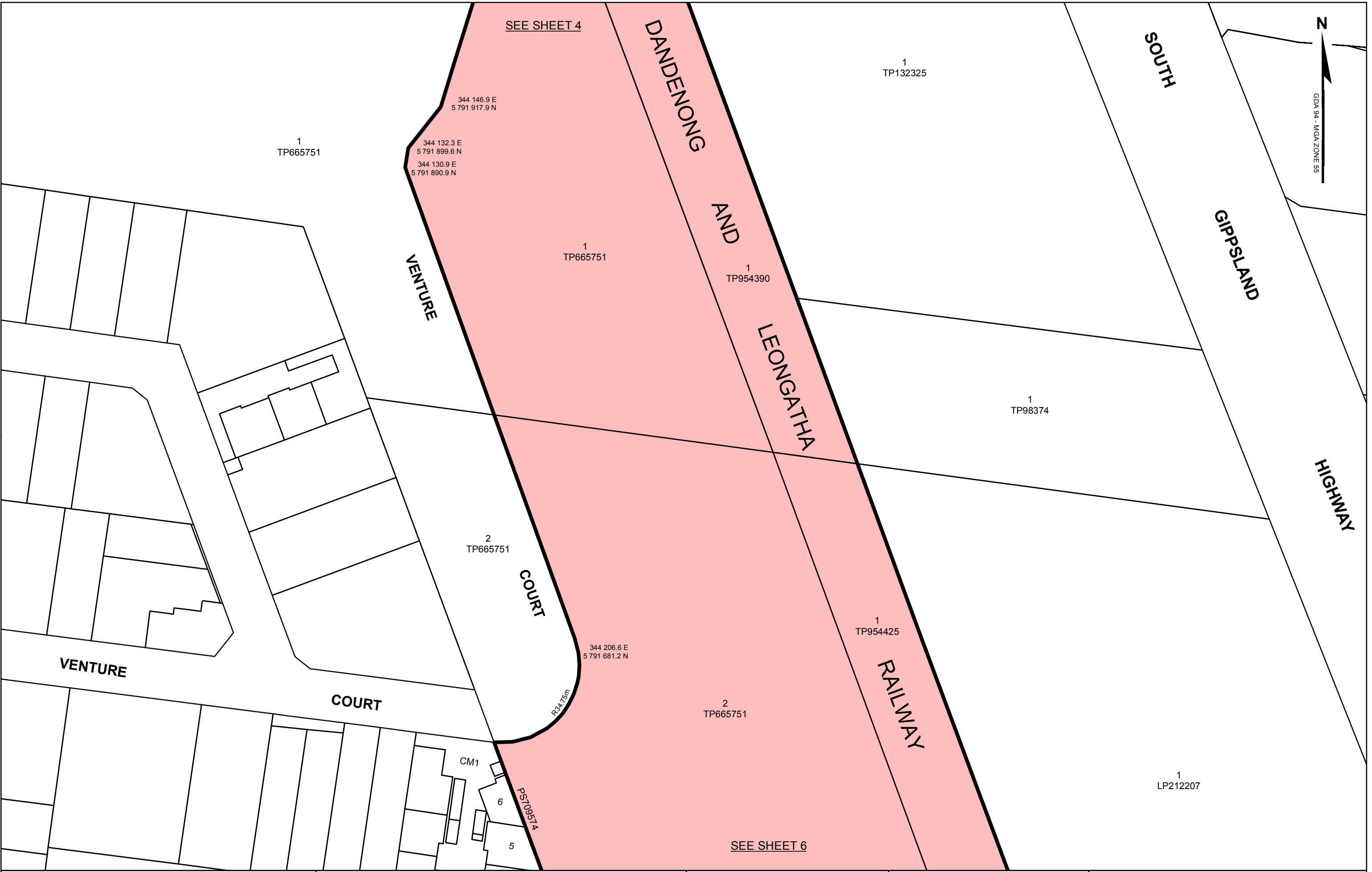
**LEVEL CROSSING REMOVAL PROJECT**

Sheet 4 of 43

**LEGL./16-145**

0 15 30 45  
Metres

Paper Size A3 - Scale 1:1,500



**LEGEND**

- Project Area
- Project Area Boundary

**CAULFIELD TO  
DANDENONG PROJECT  
AREA**



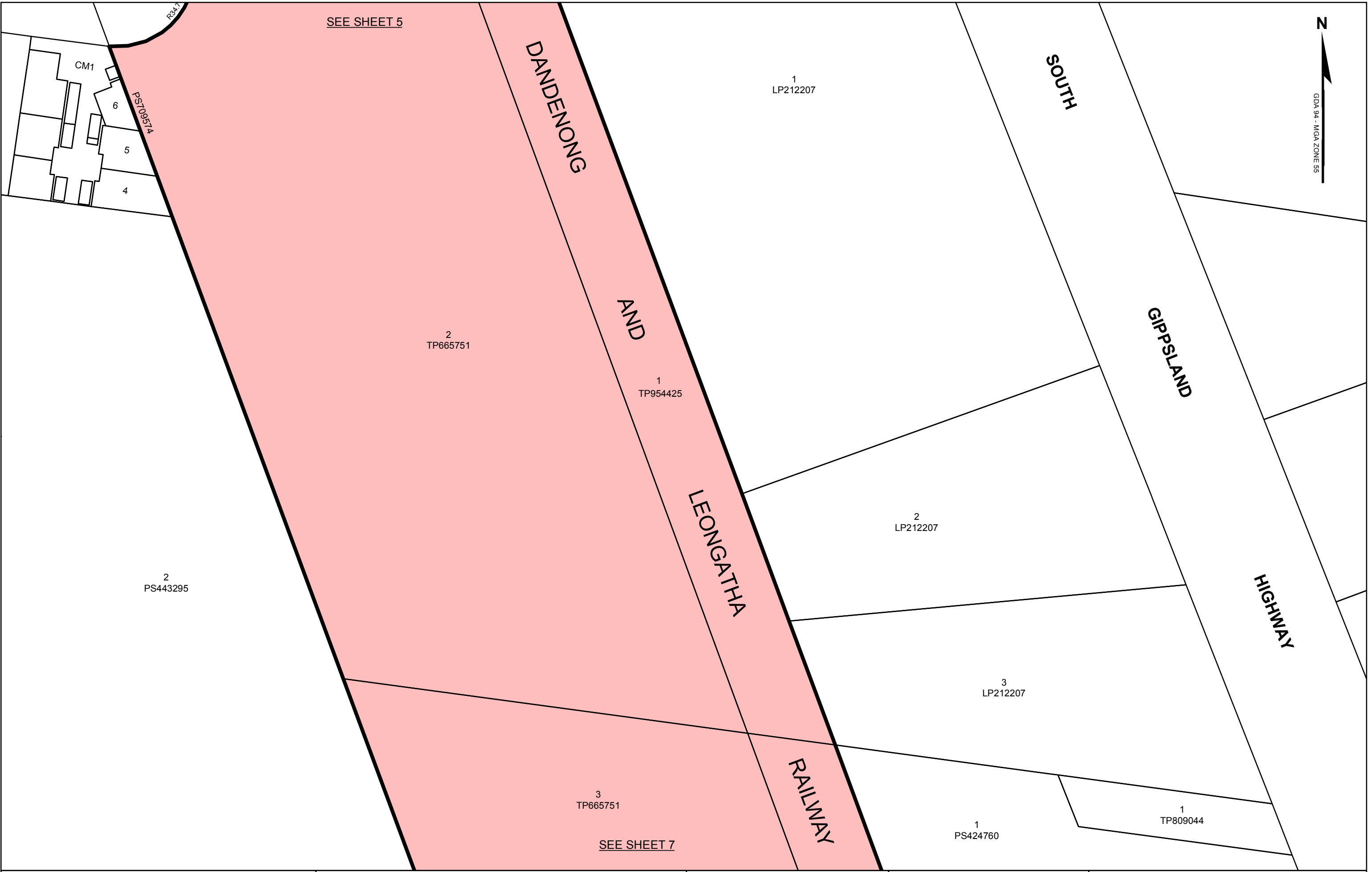
**LEVEL CROSSING REMOVAL PROJECT**

0 15 30 45  
Metres

Paper Size A3 - Scale 1:1,500

Sheet 5 of 43

**LEGL./16-145**



**LEGEND**

- Project Area
- Project Area Boundary

**CAULFIELD TO  
DANDENONG PROJECT  
AREA**



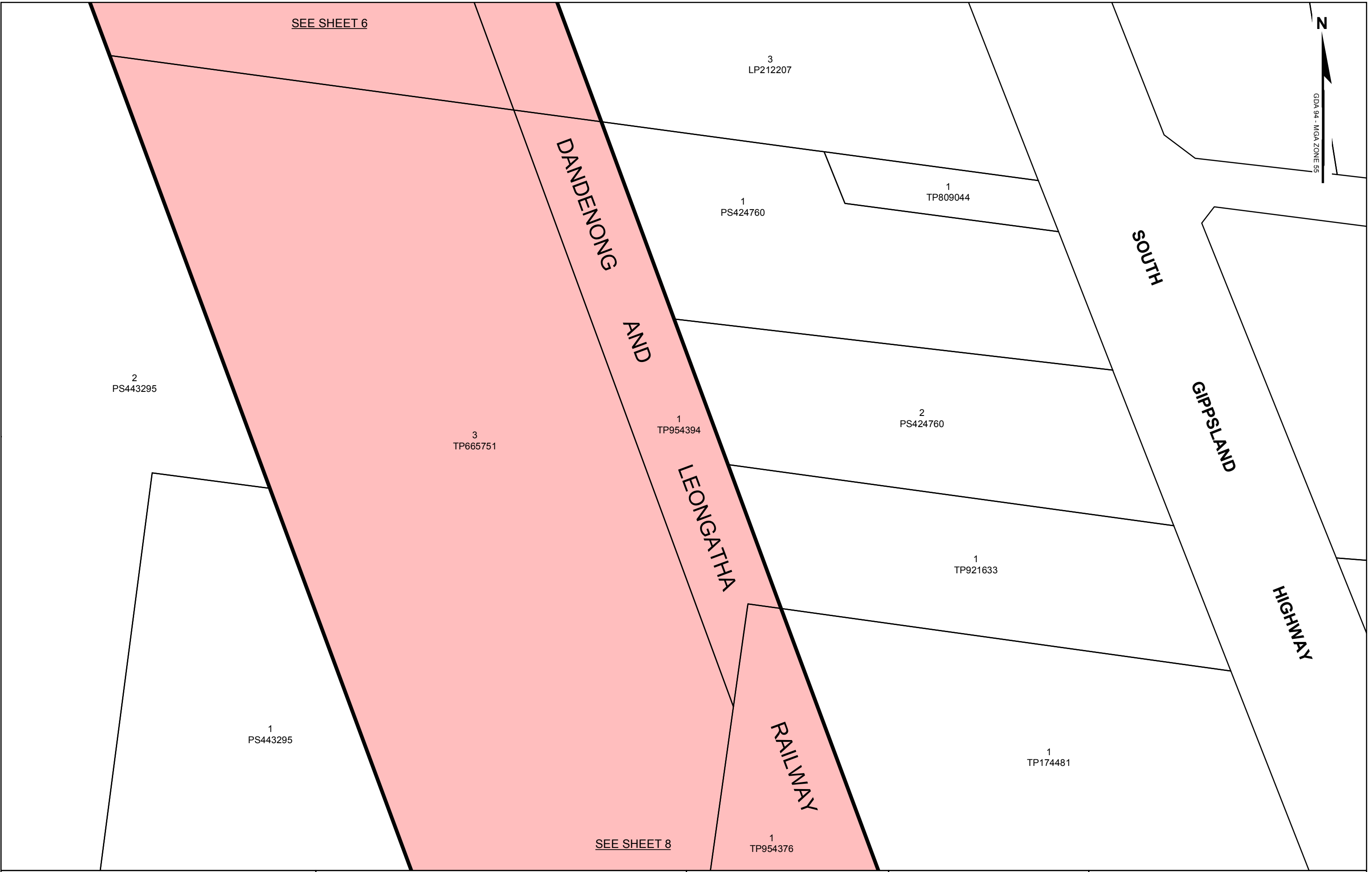
**LEVEL CROSSING REMOVAL PROJECT**

0 15 30 45  
Metres

Paper Size A3 - Scale 1:1,500

Sheet 6 of 43

**LEGL./16-145**



SEE SHEET 6

3  
LP212207

1  
PS424760

1  
TP809044

SOUTH

GIPPSLAND

HIGHWAY

2  
PS443295

3  
TP665751

1  
TP954394

2  
PS424760

DANDENONG  
AND

LEONGATHA

RAILWAY



1  
TP921633

1  
PS443295

1  
TP174481

SEE SHEET 8

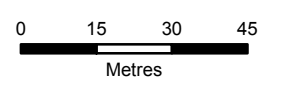
1  
TP954376

**LEGEND**  
 Project Area  
 Project Area Boundary

**CAULFIELD TO  
DANDENONG PROJECT  
AREA**



**LEVEL CROSSING REMOVAL PROJECT**



Paper Size A3 - Scale 1:1,500

Sheet 7 of 43

**LEGL./16-145**

SEE SHEET 7

1  
PS443295

DANDENONG AND LEONGATHA

1  
TP954376

1  
TP174481

3  
TP665751

SOUTH

GIPPSLAND

GREENS

1\TP366088

64.2m  
Part 14 of 25  
NUA

1  
TP24278

1  
TP400255

1  
TP318142

ROAD

2045/PP2603

Part 14 of 25  
NUA

RES1 PS537411

CM1  
PS531934

6  
PS531934

1  
TP613564

RAILWAY

1  
TP224600

HIGHWAY

2  
PS537411



2  
TP589545

1  
PS537411

7  
PS531934

SEE SHEET 9

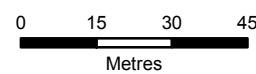
**LEGEND**

-  Project Area
-  Project Area Boundary

**CAULFIELD TO  
DANDENONG PROJECT  
AREA**



**LEVEL CROSSING REMOVAL PROJECT**

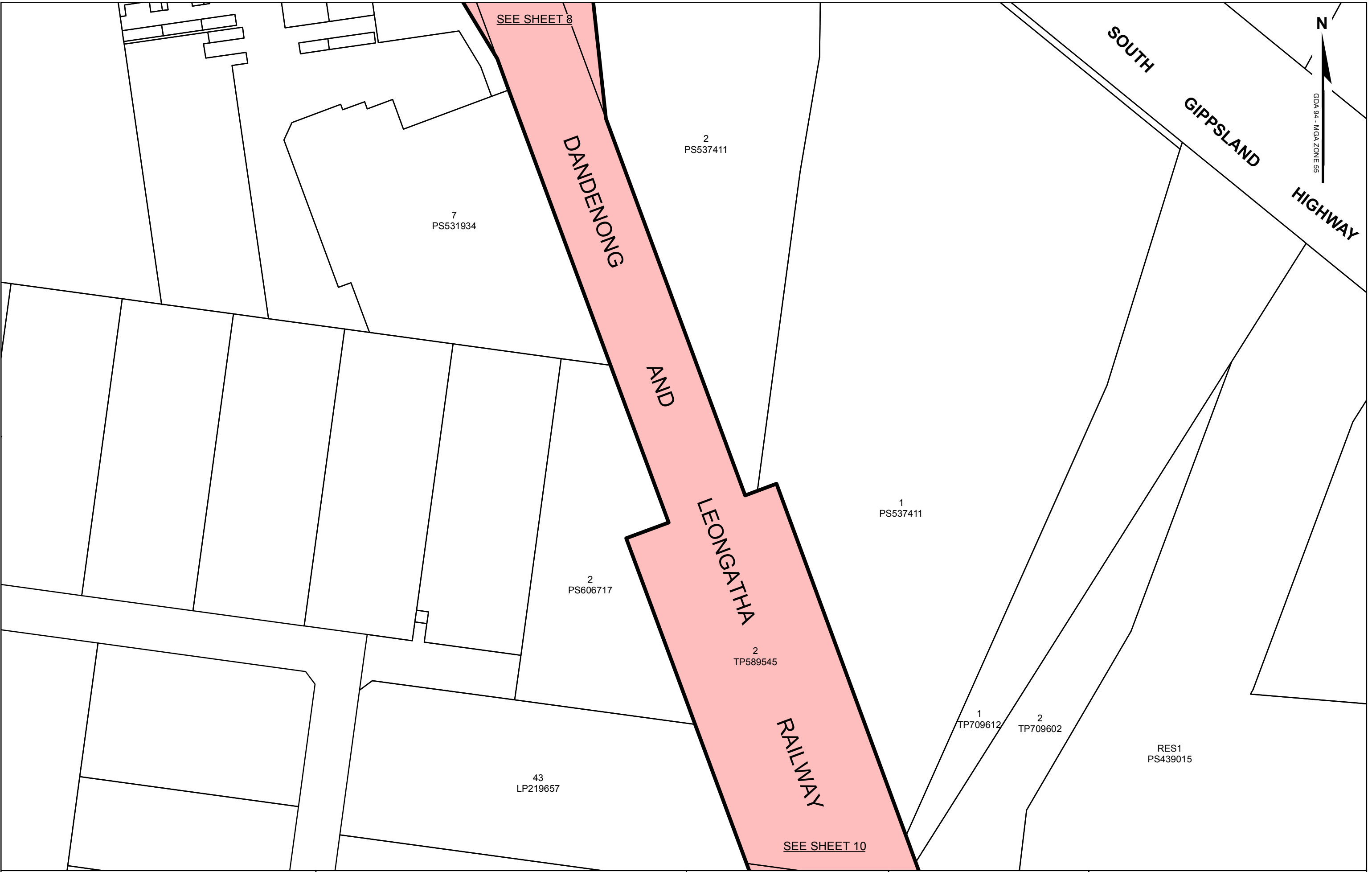


Paper Size A3 - Scale 1:1,500

Sheet 8 of 43

**LEGL./16-145**





**LEGEND**

- Project Area
- Project Area Boundary

**CAULFIELD TO  
DANDENONG PROJECT  
AREA**



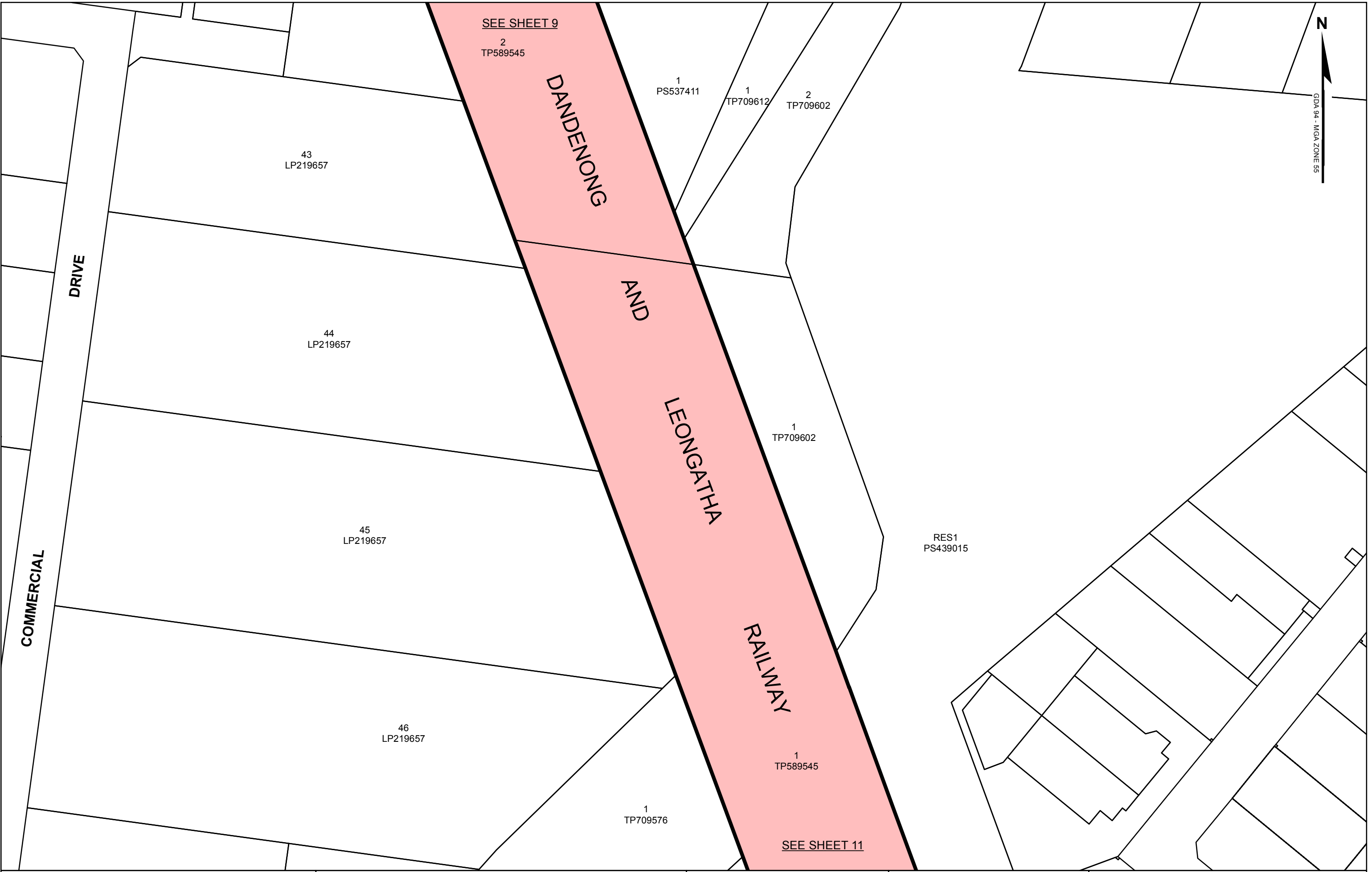
**LEVEL CROSSING REMOVAL PROJECT**

Sheet 9 of 43

**LEGL./16-145**

0 15 30 45  
Metres

Paper Size A3 - Scale 1:1,500



SEE SHEET 9  
2  
TP589545

DANDENONG  
AND  
LEONGATHA  
RAILWAY

43  
LP219657

44  
LP219657

45  
LP219657

46  
LP219657

1  
PS537411

1  
TP709612

2  
TP709602

1  
TP709602



RES1  
PS439015

1  
TP589545

1  
TP709576

SEE SHEET 11

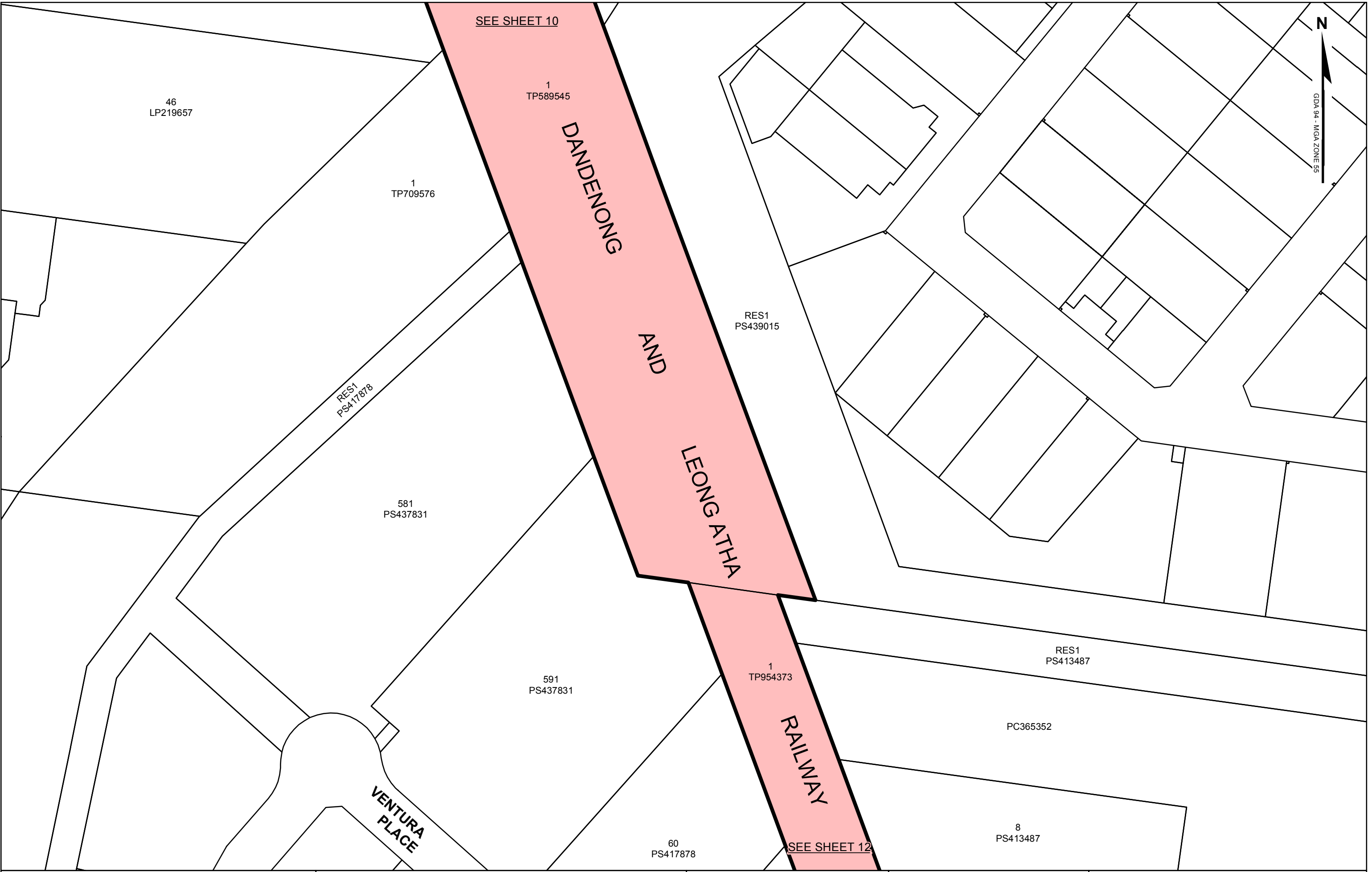


**LEGEND**  
 Project Area  
 Project Area Boundary



**CAULFIELD TO  
DANDENONG PROJECT  
AREA**



**LEVEL CROSSING REMOVAL PROJECT**  
 0 15 30 45  
 Metres  
 Sheet 10 of 43  
 Paper Size A3 - Scale 1:1,500  
**LEGL./16-145**



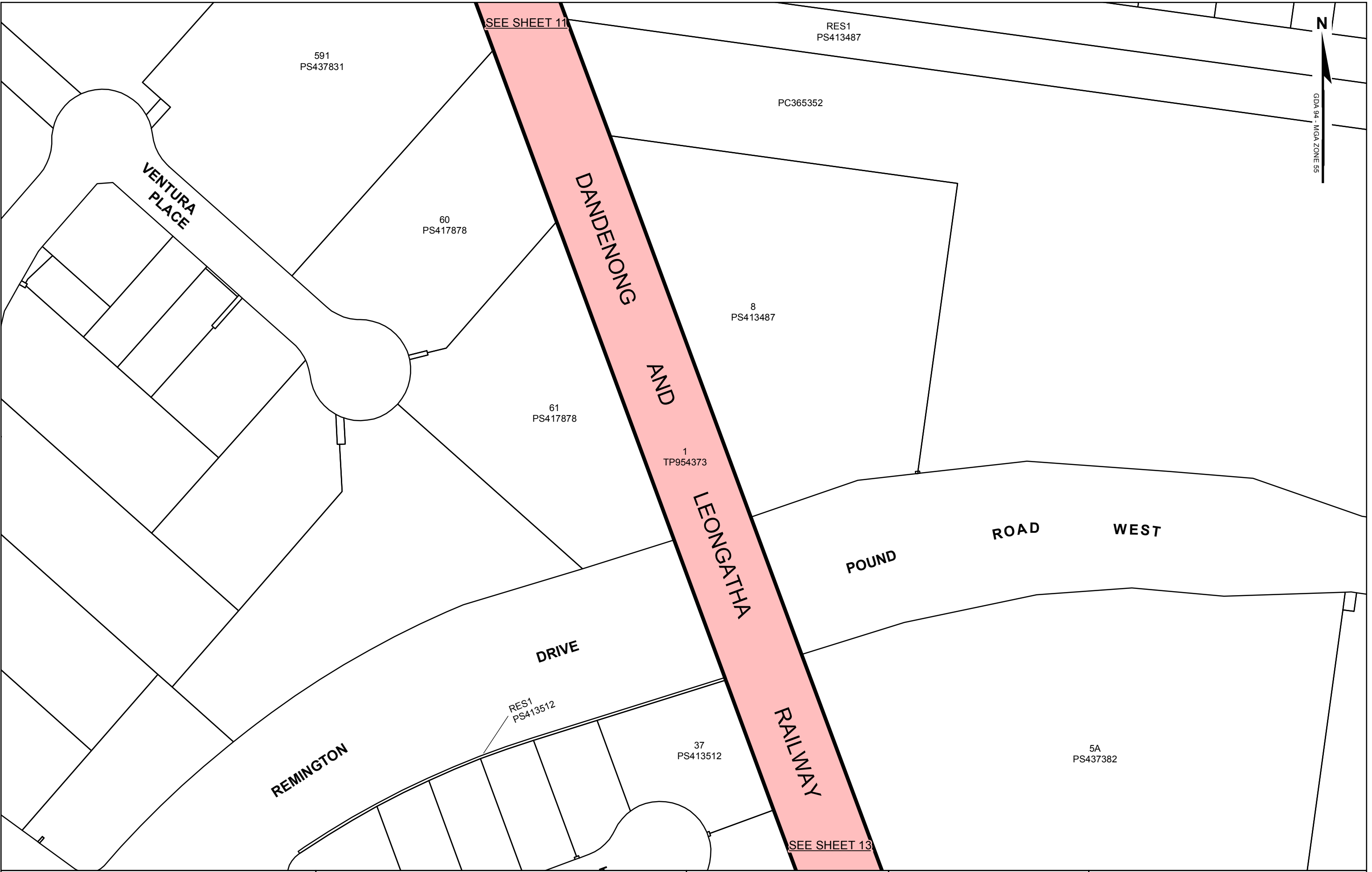
GDA 94 - MGA ZONE 55

**LEGEND**  
 Project Area  
 Project Area Boundary

**CAULFIELD TO  
 DANDENONG PROJECT  
 AREA**



**LEVEL CROSSING REMOVAL PROJECT**  
 0 15 30 45  
 Metres  
 Paper Size A3 - Scale 1:1,500  
 Sheet 11 of 43  
**LEGL./16-145**



**LEGEND**

- Project Area
- Project Area Boundary

**CAULFIELD TO  
DANDENONG PROJECT  
AREA**



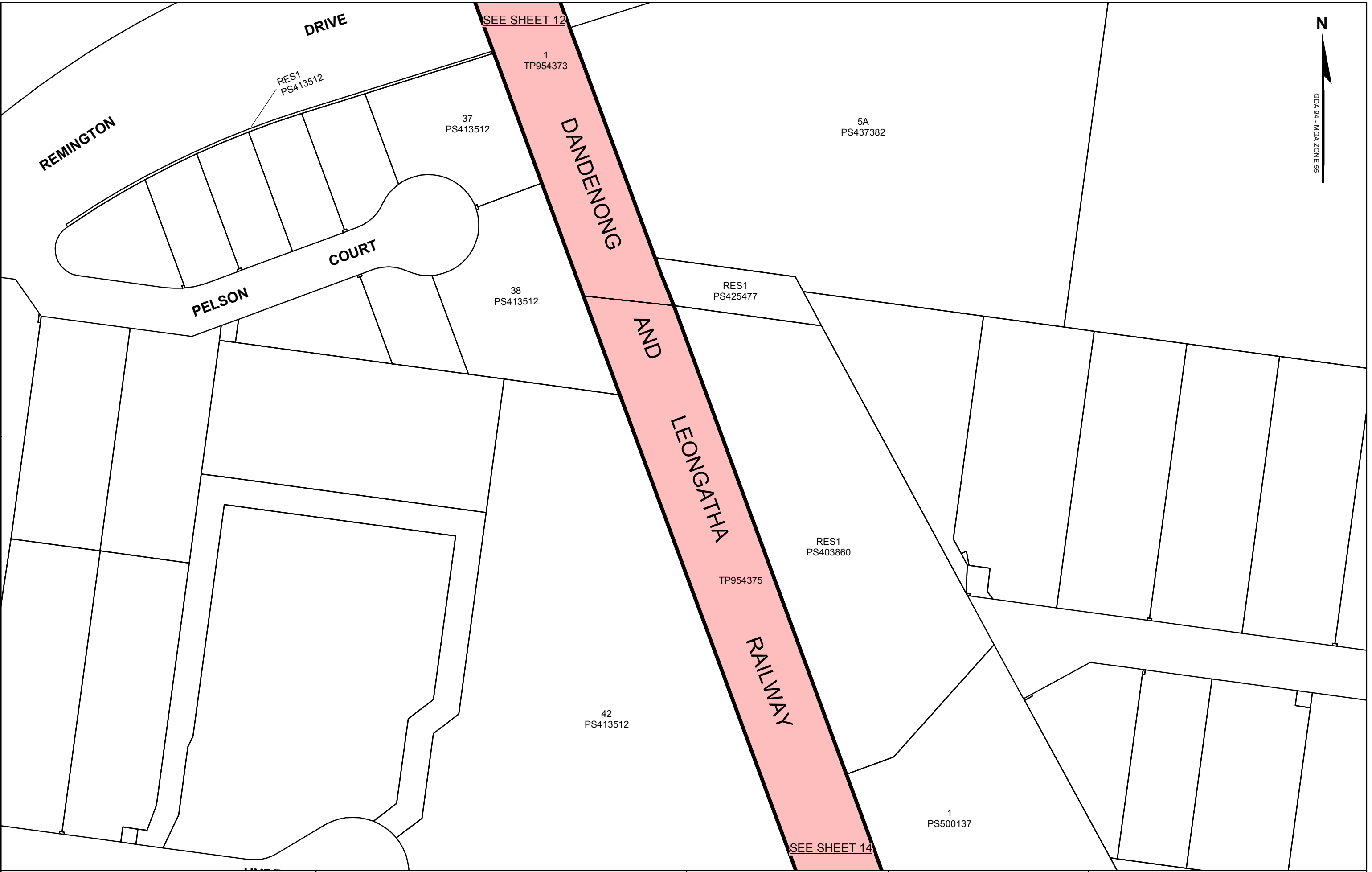
**LEVEL CROSSING REMOVAL PROJECT**

0 15 30 45  
Metres

Sheet 12 of 43

Paper Size A3 - Scale 1:1,500

**LEGL./16-145**



**LEGEND**

- Project Area
- Project Area Boundary

**CAULFIELD TO  
DANDENONG PROJECT  
AREA**



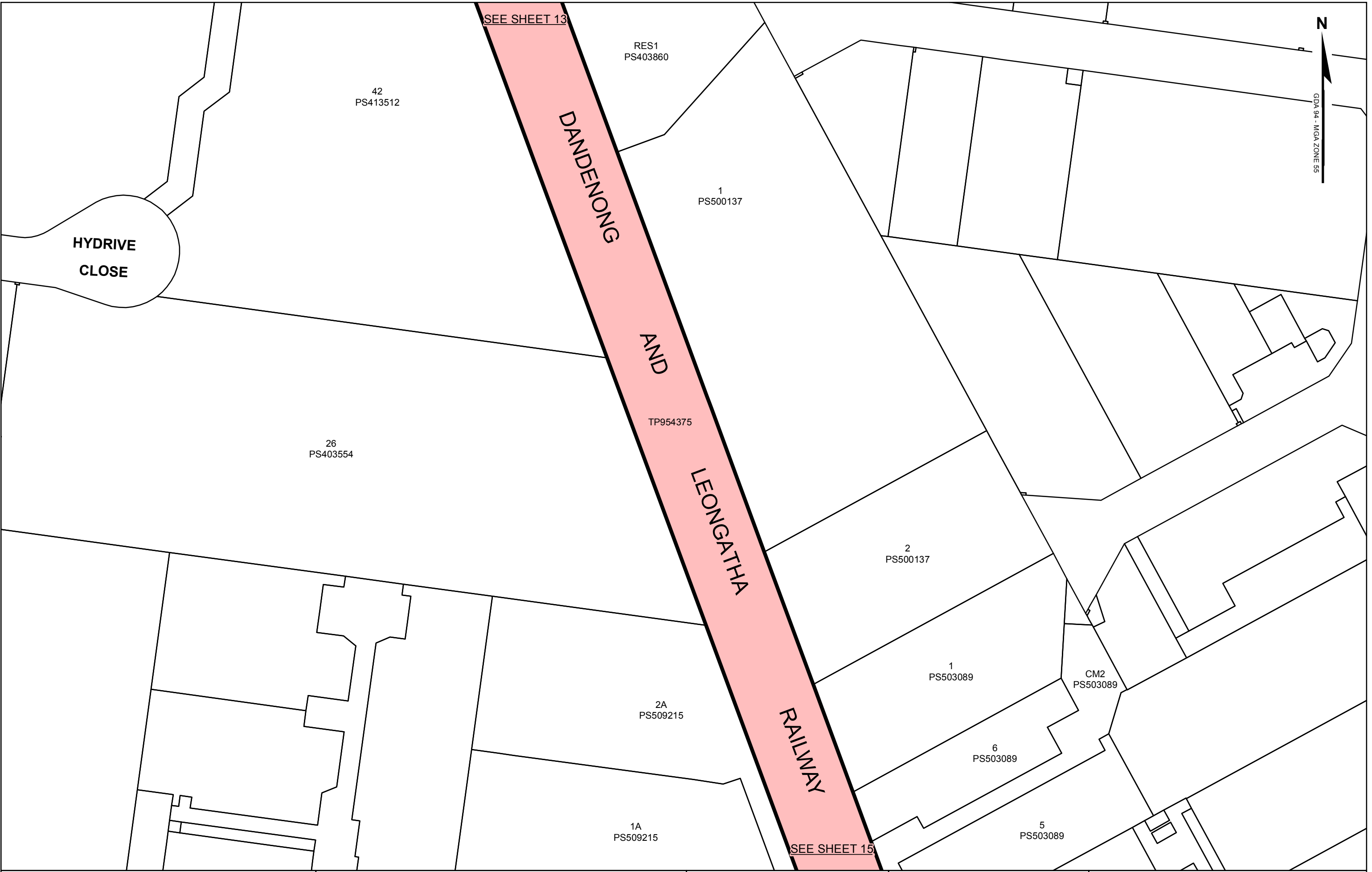
**LEVEL CROSSING REMOVAL PROJECT**

0 15 30 45  
Metres

Sheet 13 of 43

Paper Size A3 - Scale 1:1,500

**LEGL./16-145**



**LEGEND**

- Project Area
- Project Area Boundary

**CAULFIELD TO  
DANDENONG PROJECT  
AREA**



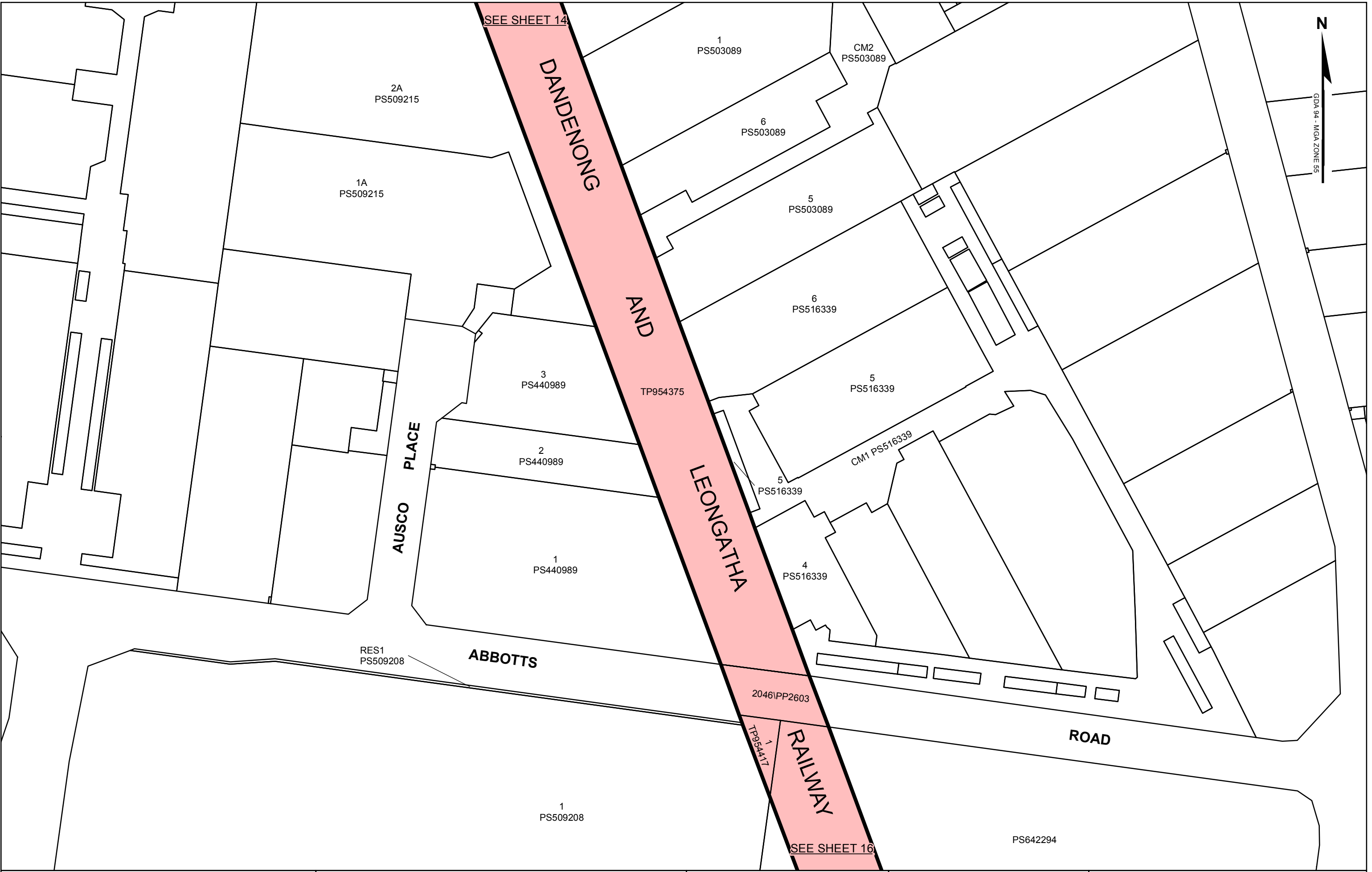
**LEVEL CROSSING REMOVAL PROJECT**

0    15    30    45  
Metres

Sheet 14 of 43

Paper Size A3 - Scale 1:1,500

**LEGL./16-145**



**LEGEND**

- Project Area
- Project Area Boundary

**CAULFIELD TO  
DANDENONG PROJECT  
AREA**



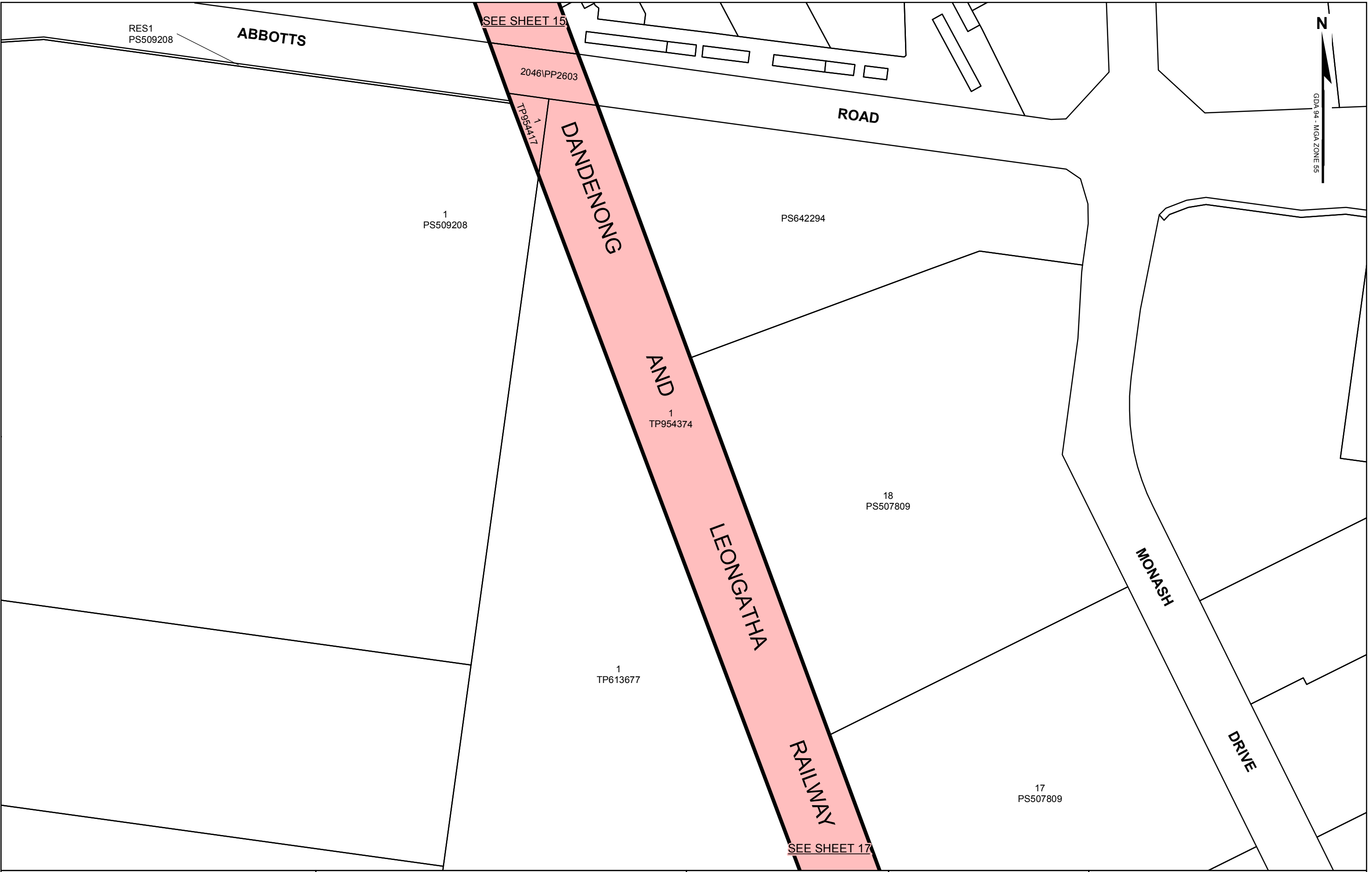
**LEVEL CROSSING REMOVAL PROJECT**

Sheet 15 of 43

**LEGL./16-145**

0 15 30 45  
Metres

Paper Size A3 - Scale 1:1,500



**LEGEND**

Project Area

Project Area Boundary

**CAULFIELD TO  
DANDENONG PROJECT  
AREA**



**LEVEL CROSSING REMOVAL PROJECT**

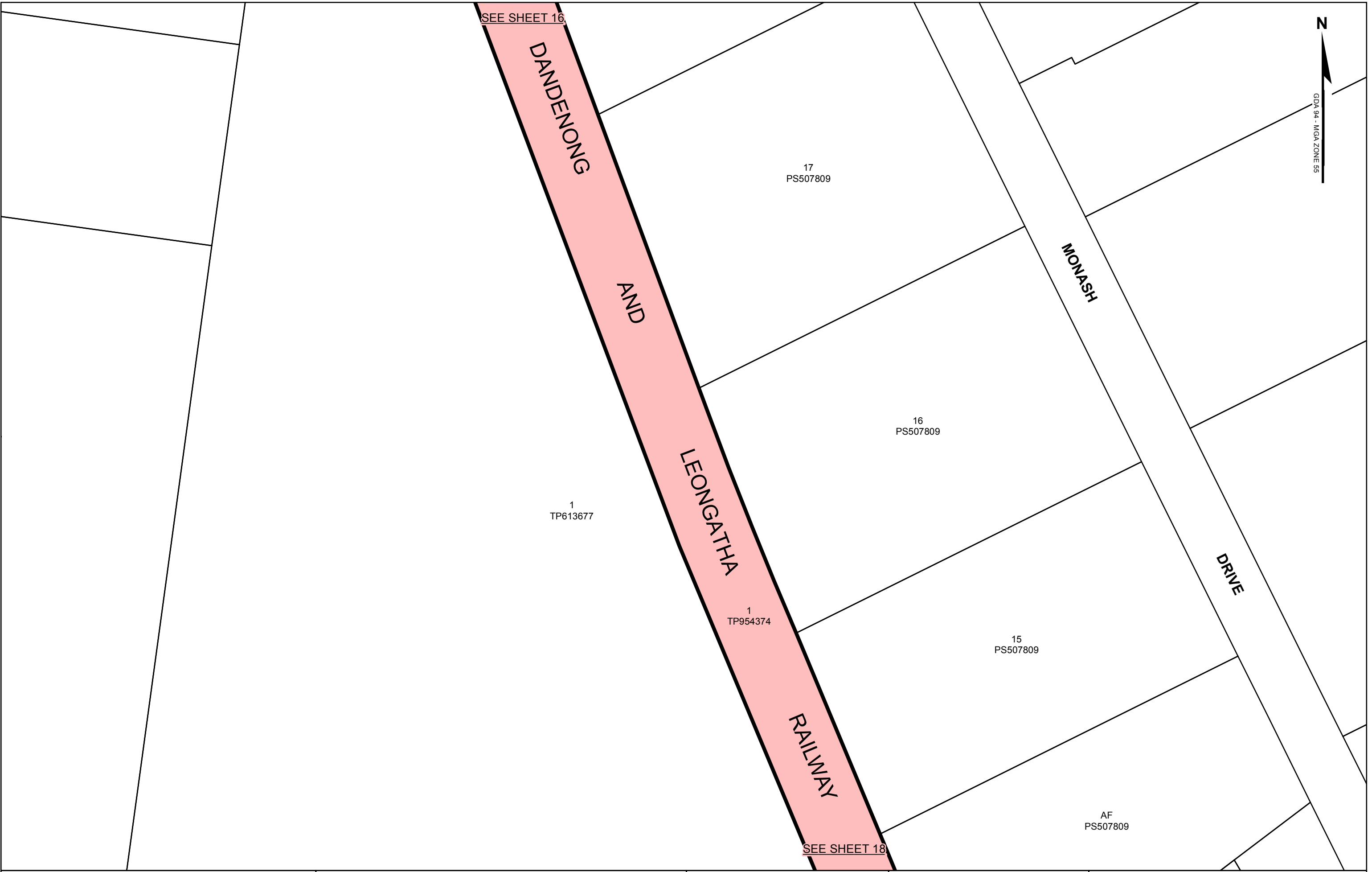
0 15 30 45  
Metres

Paper Size A3 - Scale 1:1,500

Sheet 16 of 43

**LEGL./16-145**





**LEGEND**

- Project Area
- Project Area Boundary

**CAULFIELD TO  
DANDENONG PROJECT  
AREA**



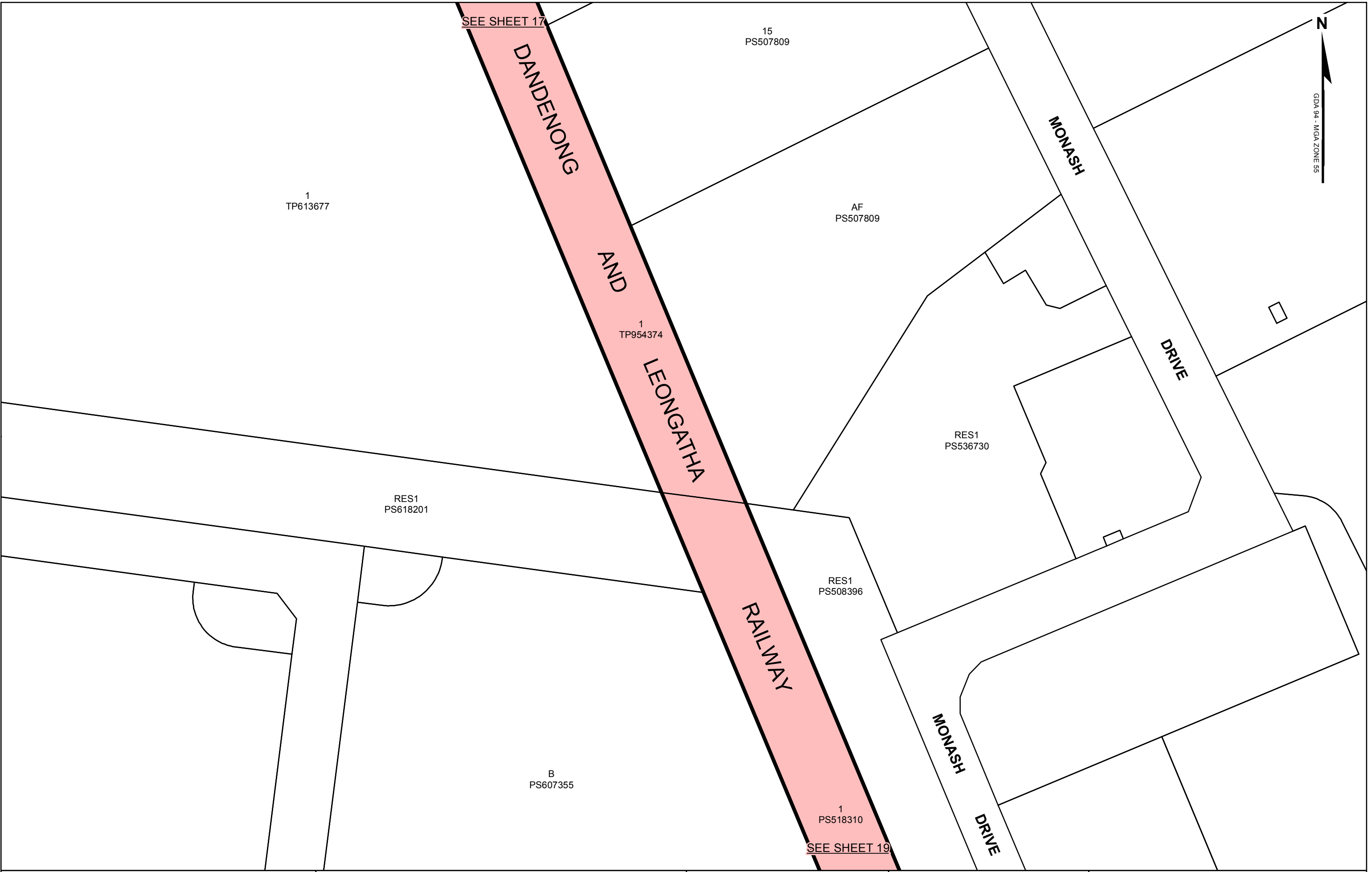
**LEVEL CROSSING REMOVAL PROJECT**

0 15 30 45  
Metres

Paper Size A3 - Scale 1:1,500

Sheet 17 of 43

**LEGL./16-145**



SEE SHEET 17

N  
GDA 94 - MGA ZONE 55

1  
TP613677

15  
PS507809

AF  
PS507809

1  
TP954374

RES1  
PS618201

RES1  
PS536730

RES1  
PS508396

B  
PS607355

1  
PS518310

SEE SHEET 19

**LEGEND**

- Project Area
- Project Area Boundary

**CAULFIELD TO  
DANDENONG PROJECT  
AREA**

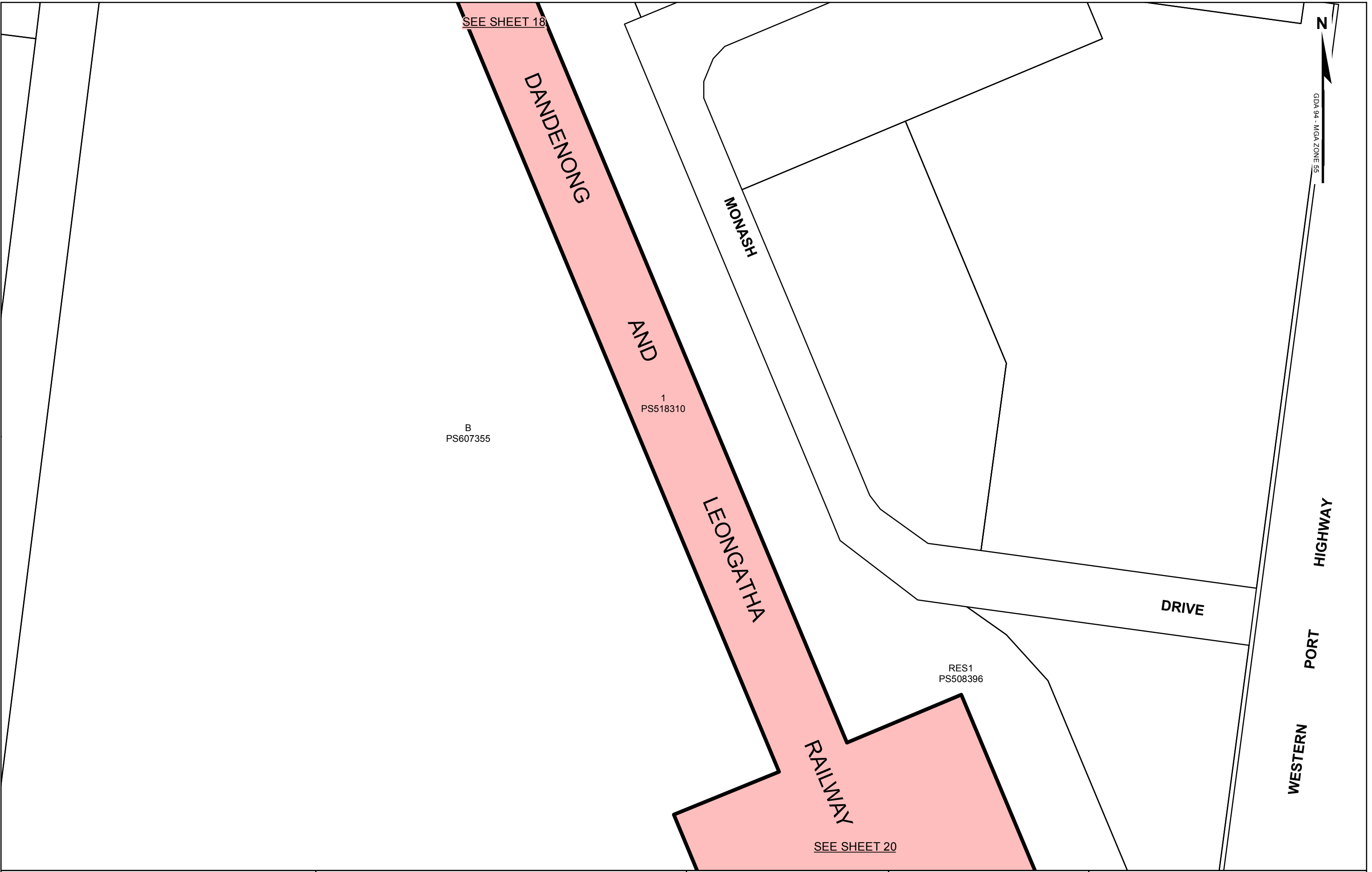


**LEVEL CROSSING REMOVAL PROJECT**

0 15 30 45  
Metres

Paper Size A3 - Scale 1:1,500

Sheet 18 of 43  
**LEGL./16-145**



SEE SHEET 18

B  
PS607355

1  
PS518310

RES1  
PS508396

SEE SHEET 20

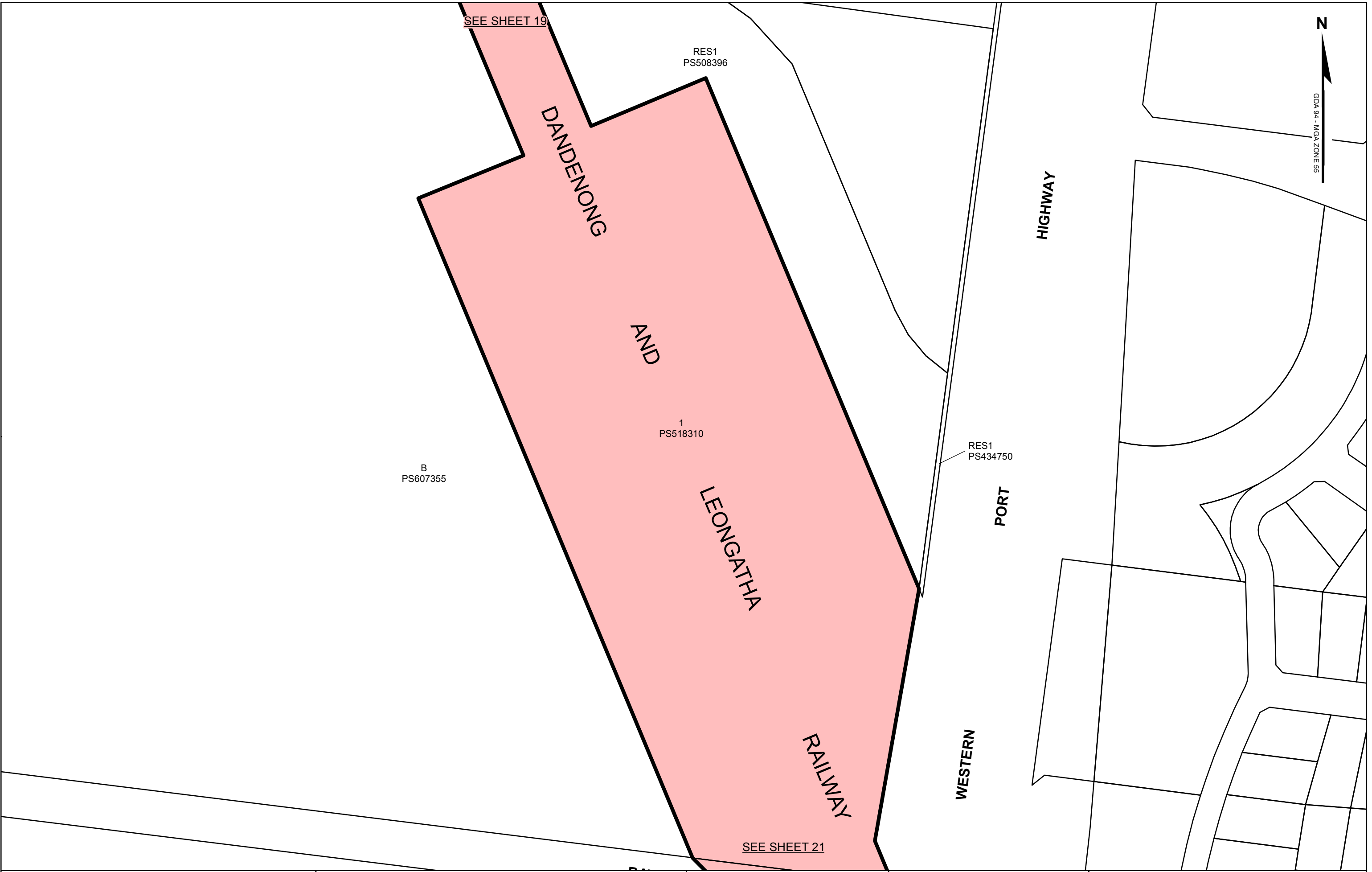
GDA 94 - MGA ZONE 55

**LEGEND**  
 Project Area  
 Project Area Boundary

**CAULFIELD TO  
DANDENONG PROJECT  
AREA**



**LEVEL CROSSING REMOVAL PROJECT**  
 0 15 30 45  
 Metres  
 Paper Size A3 - Scale 1:1,500  
 Sheet 19 of 43  
**LEGL./16-145**



**LEGEND**

- Project Area
- Project Area Boundary

**CAULFIELD TO  
DANDENONG PROJECT  
AREA**



**LEVEL CROSSING REMOVAL PROJECT**

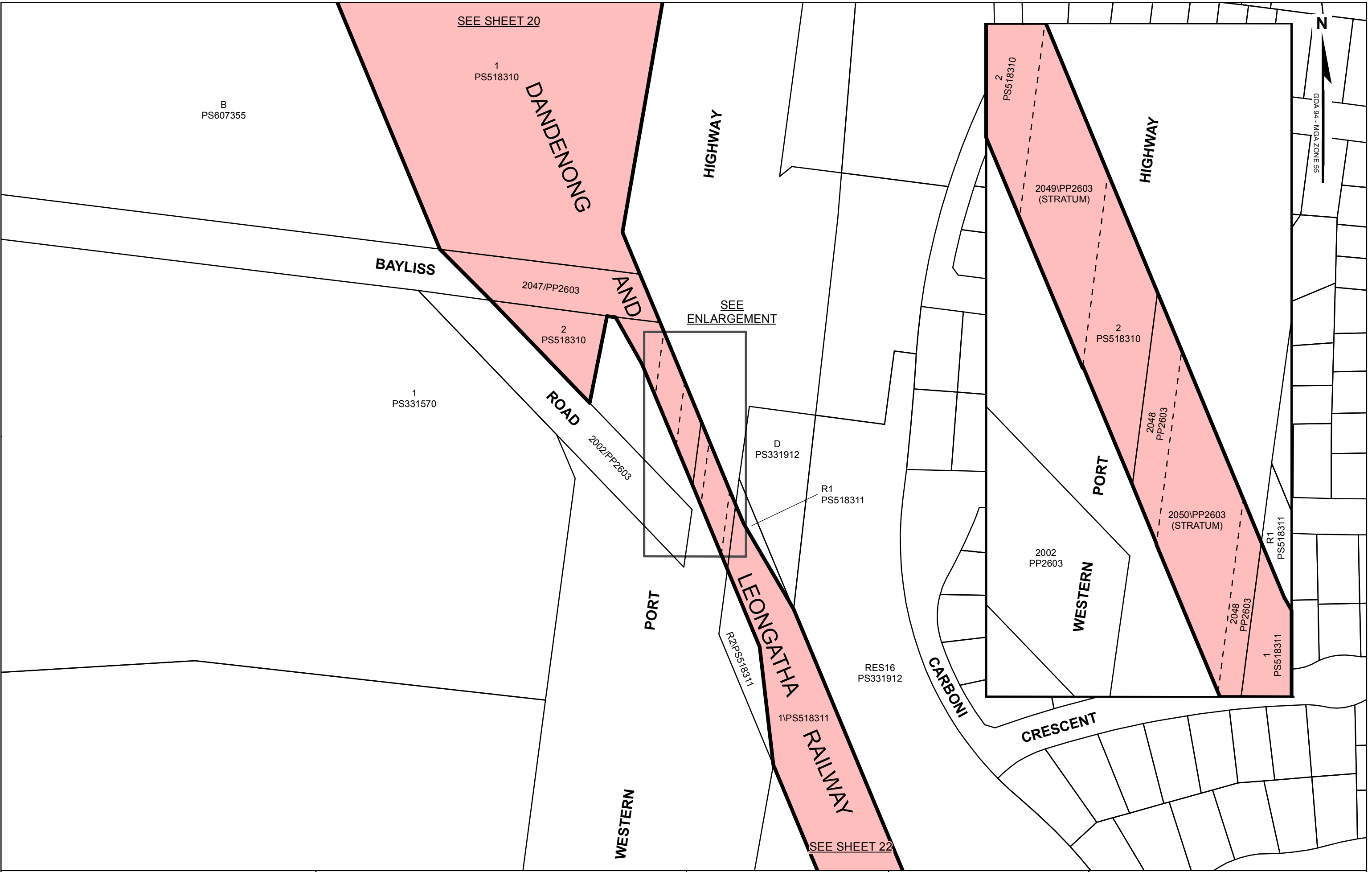
0 15 30 45  
Metres



Paper Size A3 - Scale 1:1,500

Sheet 20 of 43

**LEGL./16-145**

G:\31134145\GIS\Maps\LEGL\_Plans\CD9\FullPackage\31-34145\_MappingOutputs\_toLXRA\_Package4\_D-C.mxd

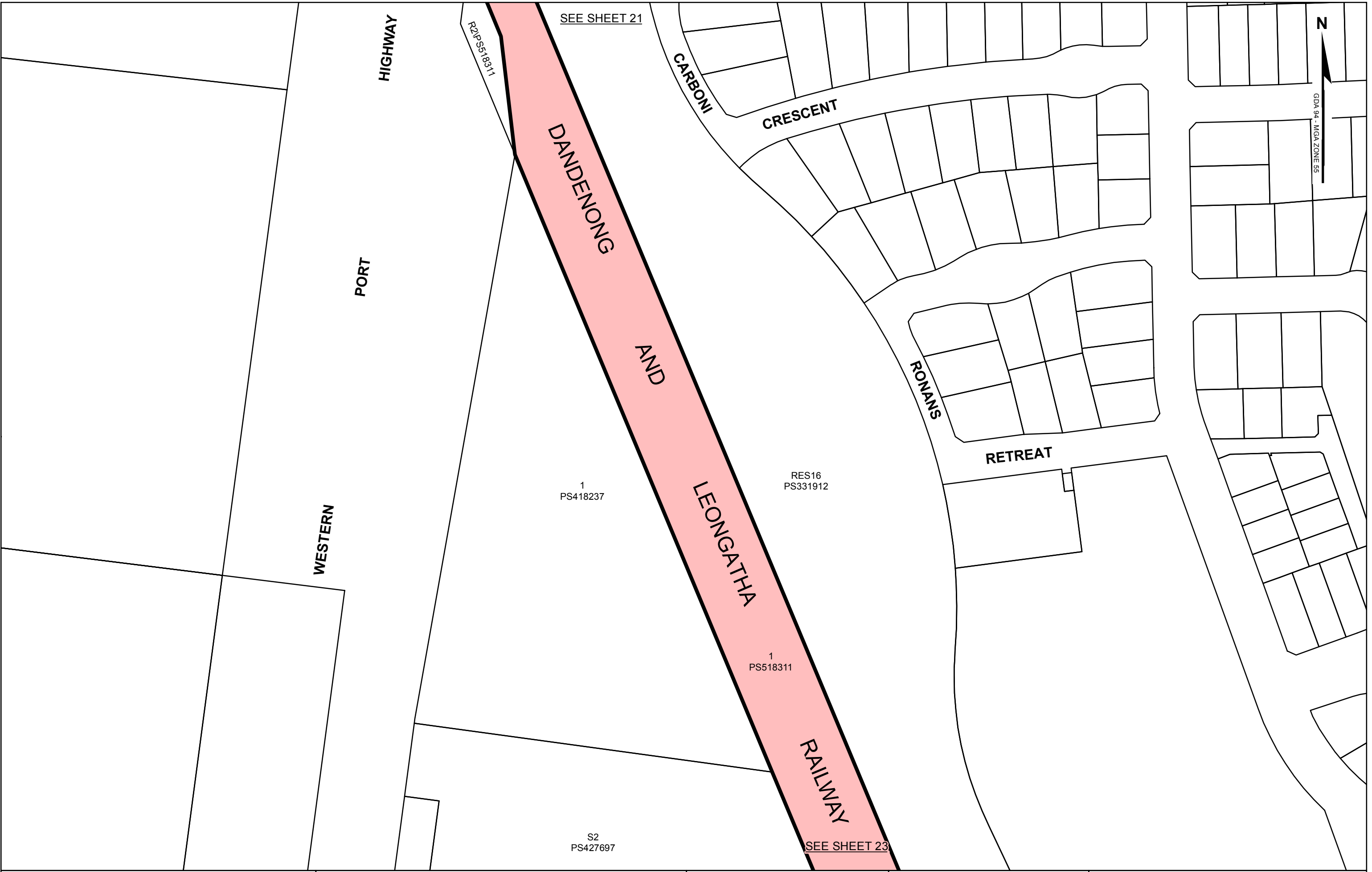


**LEGEND**  
 Project Area  
 Project Area Boundary

**CAULFIELD TO  
DANDENONG PROJECT  
AREA**



**LEVEL CROSSING REMOVAL PROJECT**  
 0 15 30 45  
 Metres  
 Paper Size A3 - Scale 1:1,500  
 Sheet 21 of 43  
**LEGL./16-145**



**LEGEND**

- Project Area
- Project Area Boundary

**CAULFIELD TO  
DANDENONG PROJECT  
AREA**



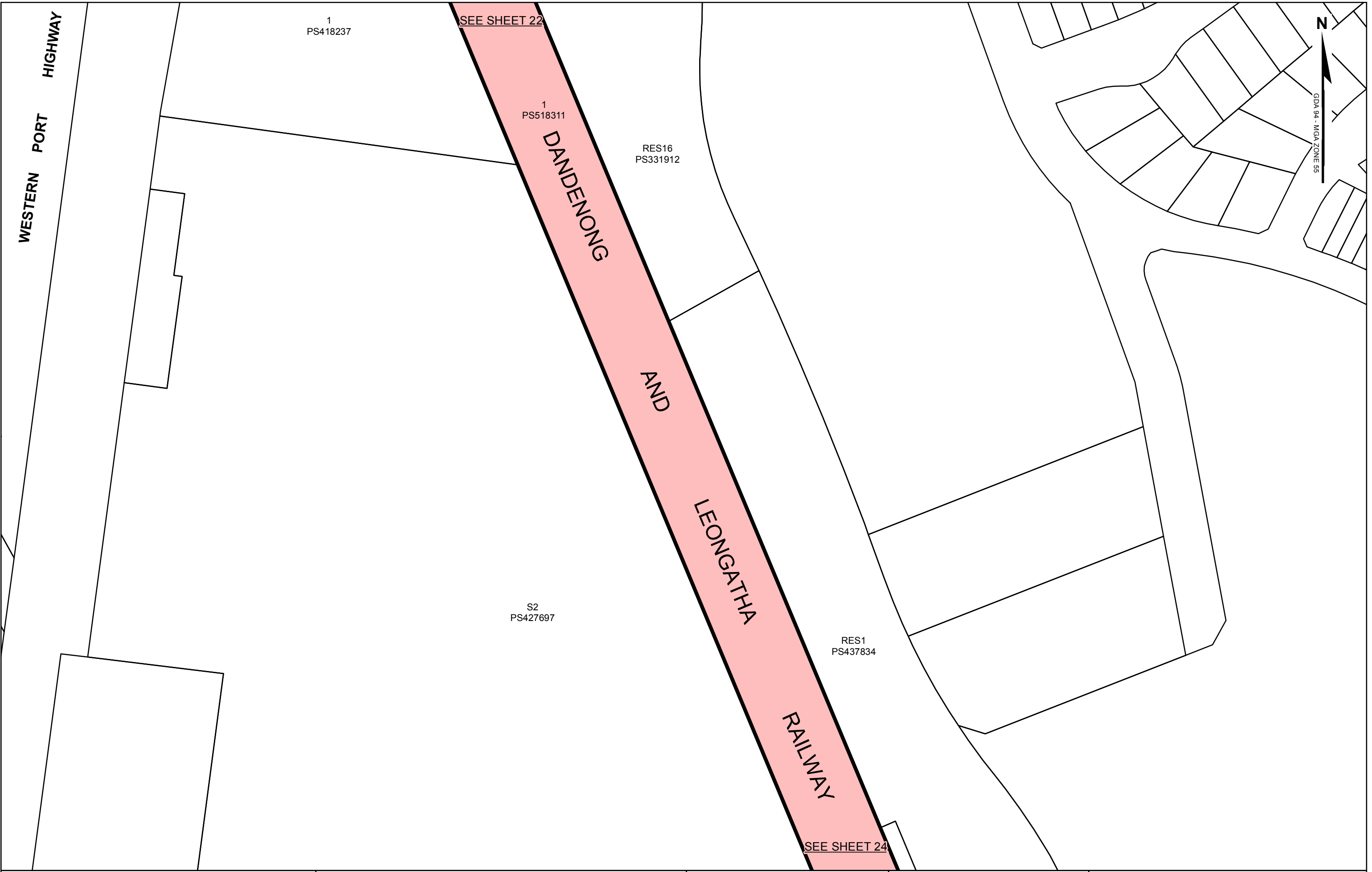
**LEVEL CROSSING REMOVAL PROJECT**



0 15 30 45  
Metres

Paper Size A3 - Scale 1:1,500

Sheet 22 of 43

**LEGL./16-145**



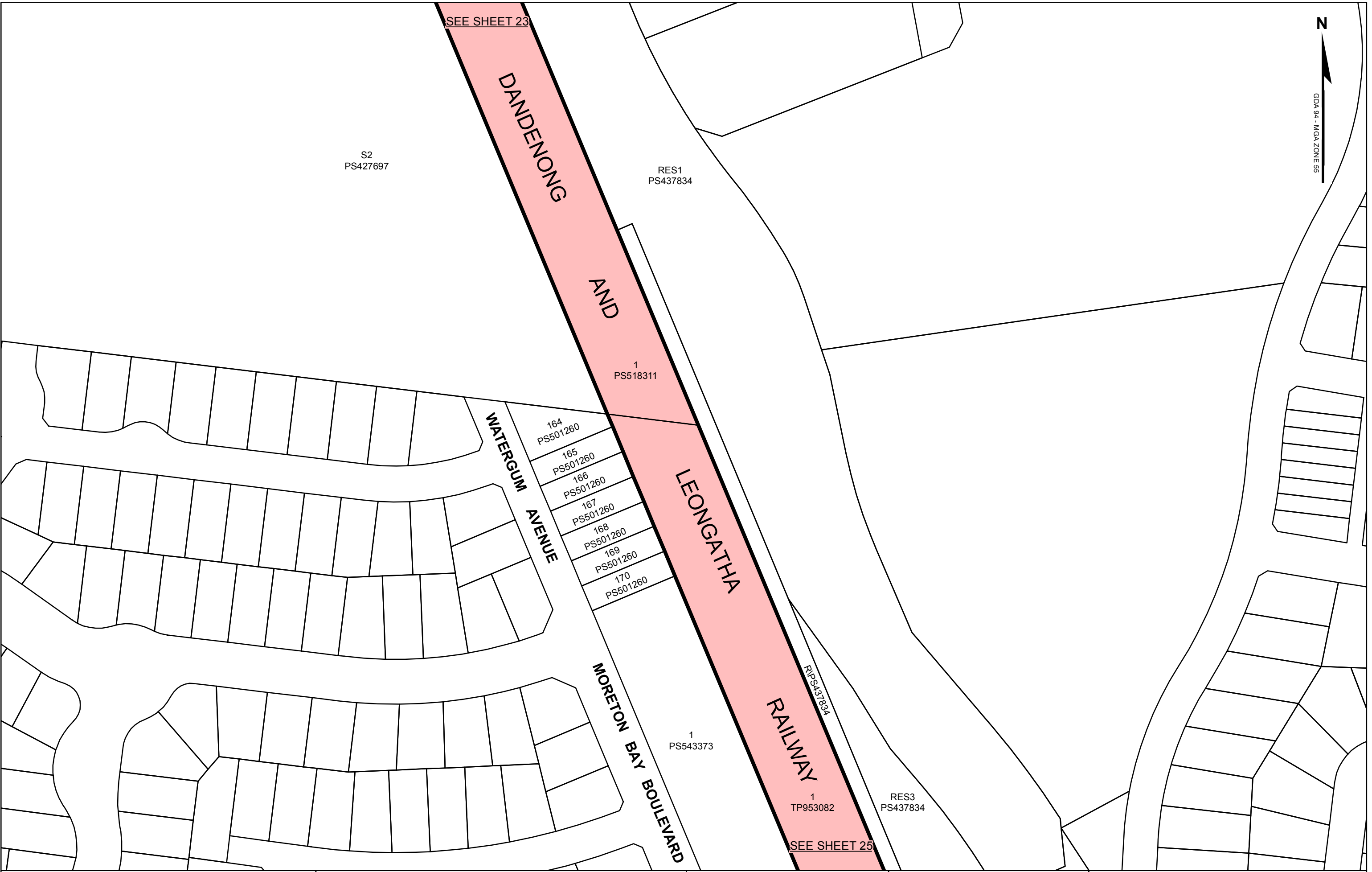
**LEGEND**  
 Project Area  
 Project Area Boundary

**CAULFIELD TO  
 DANDENONG PROJECT  
 AREA**





**LEVEL CROSSING REMOVAL PROJECT**  
 0 15 30 45  
 Metres  
 Paper Size A3 - Scale 1:1,500  
 Sheet 23 of 43  
**LEGL./16-145**

G:\31134145\GIS\Maps\LEGL\_Plans\CD9\FullPackage\31-34145\_MappingOutputs\_toLXRA\_Package4\_D-C.mxd



**LEGEND**

 Project Area

 Project Area Boundary

**CAULFIELD TO  
DANDENONG PROJECT  
AREA**



**LEVEL CROSSING REMOVAL PROJECT**

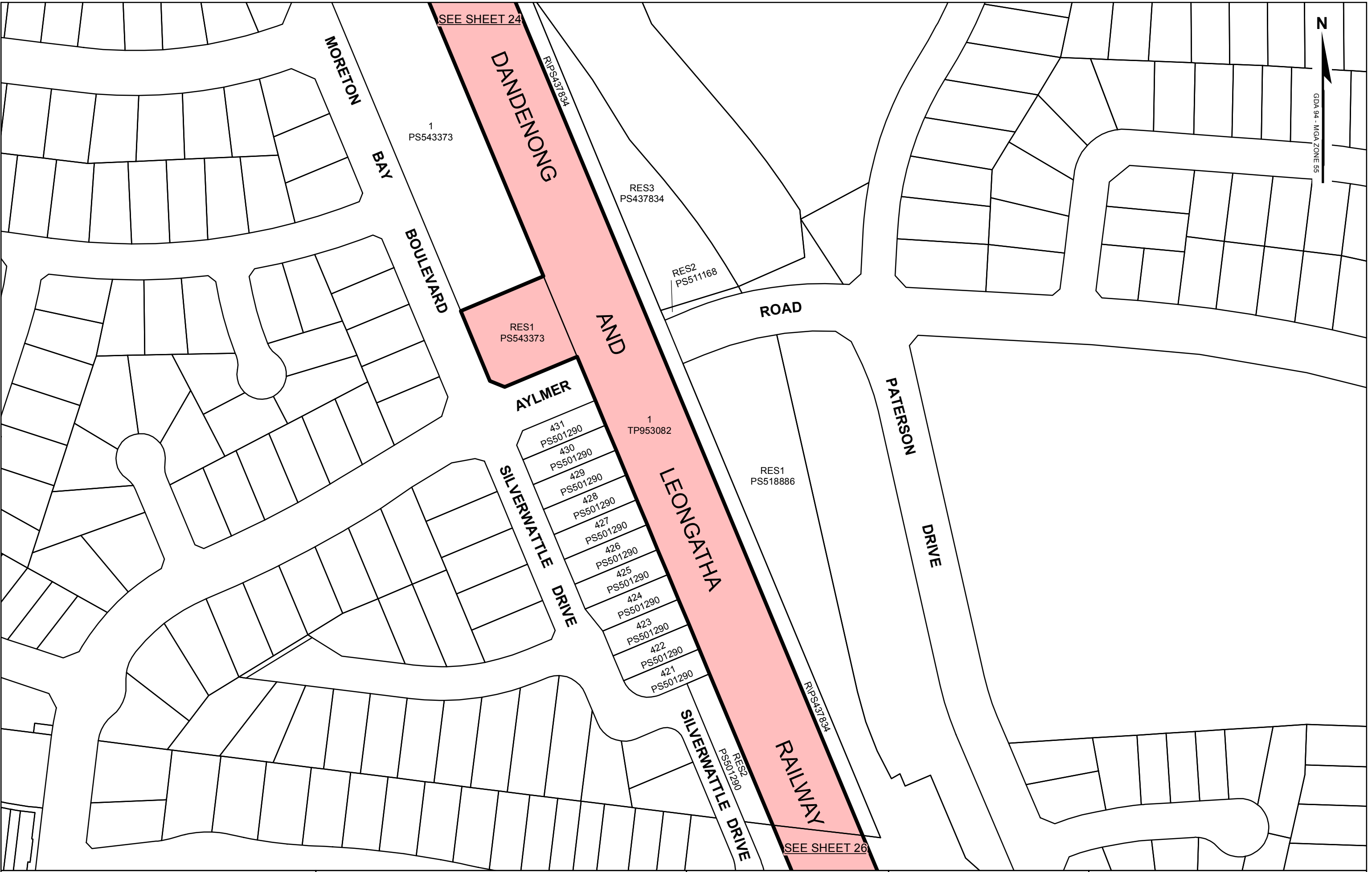
0 15 30 45  
Metres

Paper Size A3 - Scale 1:1,500


Sheet 24 of 43


**LEGL./16-145**





**LEGEND**

 Project Area

 Project Area Boundary

**CAULFIELD TO  
DANDENONG PROJECT  
AREA**



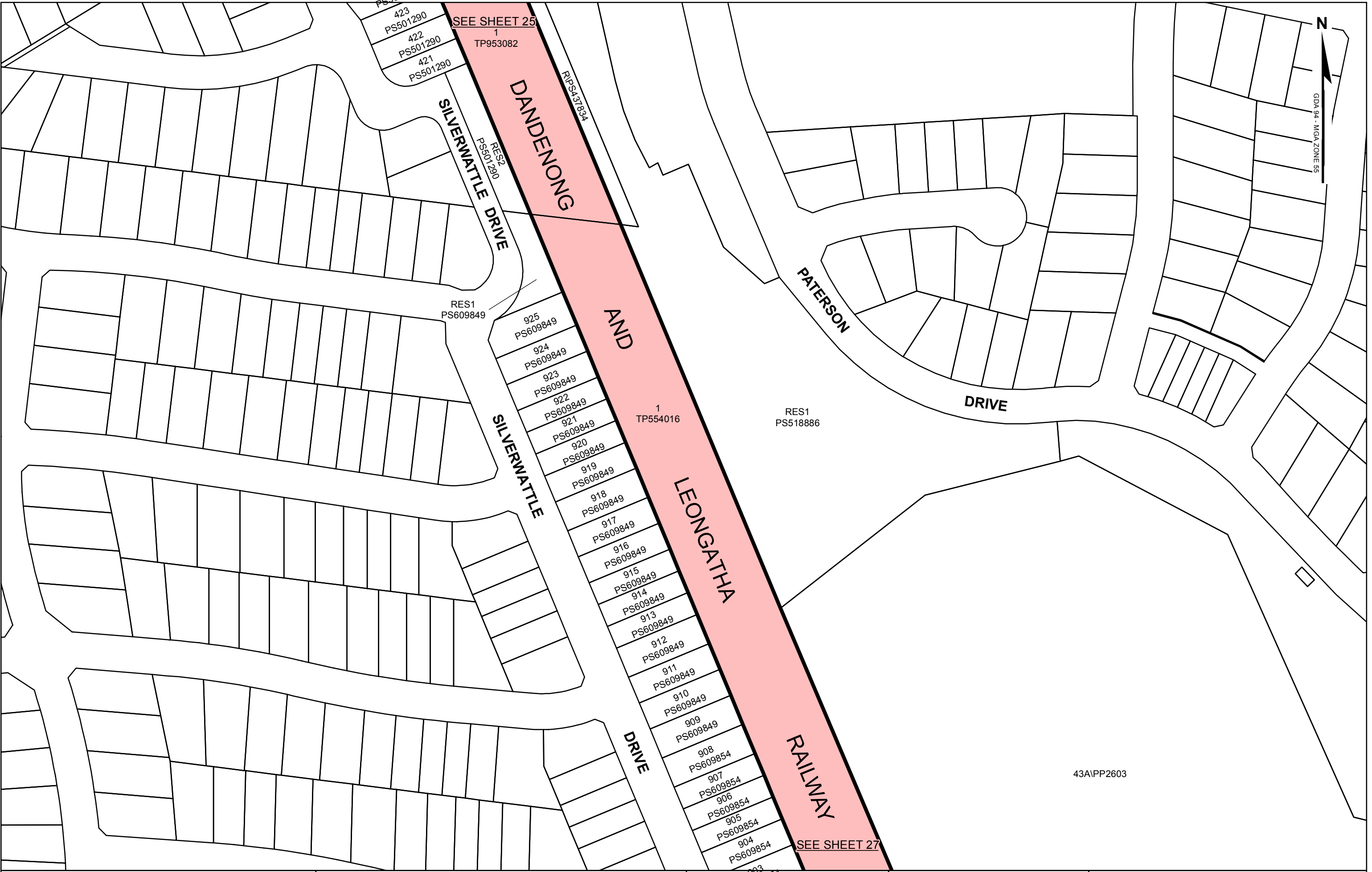
**LEVEL CROSSING REMOVAL PROJECT**



0 15 30 45  
Metres

Paper Size A3 - Scale 1:1,500

Sheet 25 of 43

**LEGL./16-145**

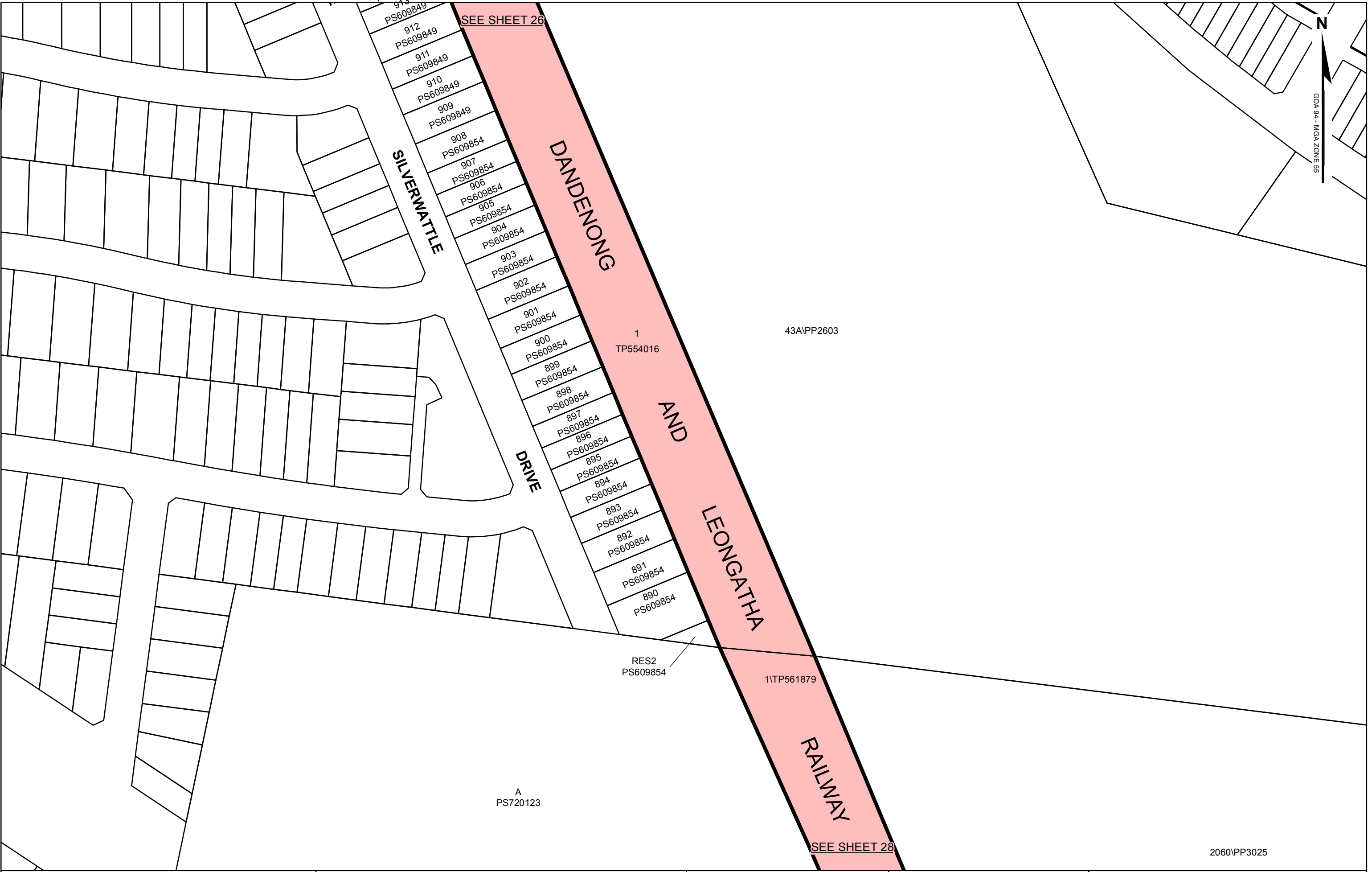


**LEGEND**  
 Project Area  
 Project Area Boundary

**CAULFIELD TO  
 DANDENONG PROJECT  
 AREA**



**LEVEL CROSSING REMOVAL PROJECT**  
 0 15 30 45  
 Metres  
 Sheet 26 of 43  
 Paper Size A3 - Scale 1:1,500  
**LEGL./16-145**



**LEGEND**

- Project Area
- Project Area Boundary

**CAULFIELD TO  
DANDENONG PROJECT  
AREA**

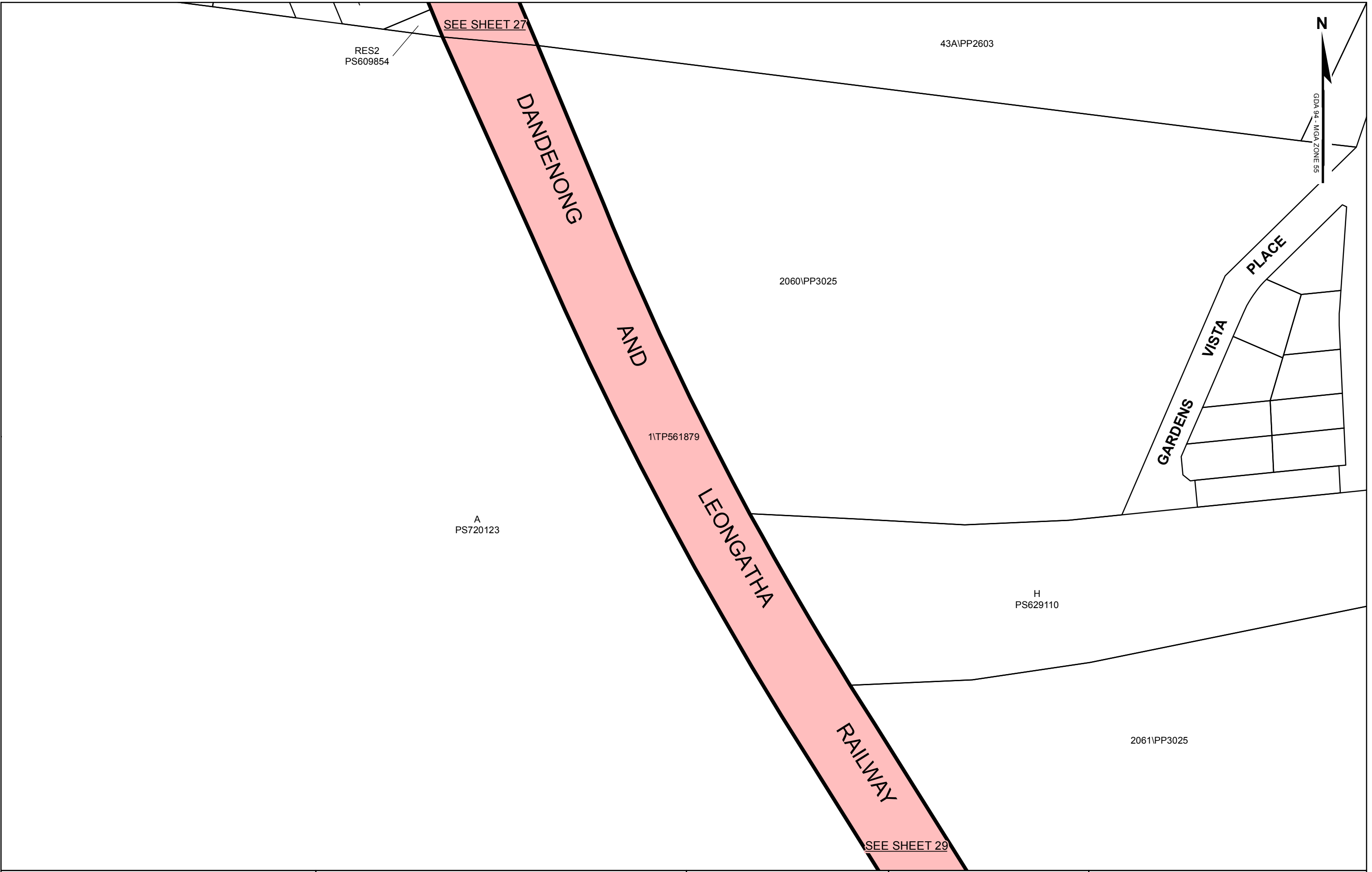


**LEVEL CROSSING REMOVAL PROJECT**

Sheet 27 of 43

**LEGL./16-145**

Paper Size A3 - Scale 1:1,500

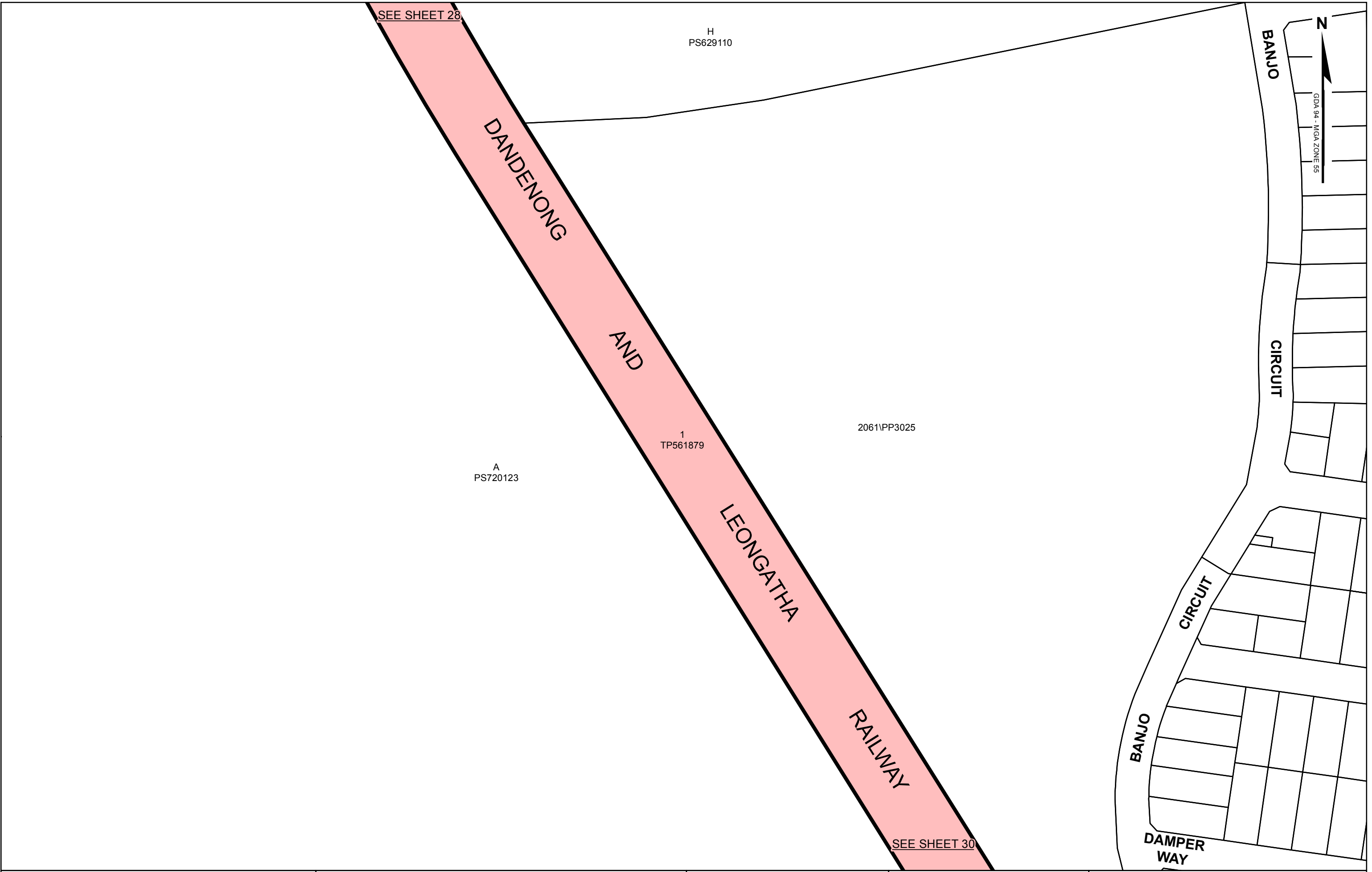


LEGEND	
<span style="display:inline-block; width:15px; height:10px; background-color: #f8d7da; border: 1px solid black;"></span>	Project Area
<span style="display:inline-block; width:15px; height:10px; border: 2px solid black;"></span>	Project Area Boundary


**CAULFIELD TO  
DANDENONG PROJECT  
AREA**




<b>LEVEL CROSSING REMOVAL PROJECT</b>	
	Sheet 28 of 43
Paper Size A3 - Scale 1:1,500	<b>LEGL./16-145</b>



**LEGEND**

 Project Area

 Project Area Boundary

**CAULFIELD TO  
DANDENONG PROJECT  
AREA**



**LEVEL CROSSING REMOVAL PROJECT**

0 15 30 45  
Metres

Paper Size A3 - Scale 1:1,500

Sheet 29 of 43

**LEGL./16-145**



SEE SHEET 29

DANDENONG

AND

LEONGATHA

RAILWAY

SEE SHEET 31



2061\PP3025

A  
PS720123

1  
TP561879

1  
LP97542

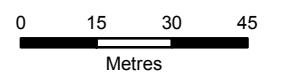
GDA 94 - MGA ZONE 55

**LEGEND**  
 Project Area  
 Project Area Boundary

**CAULFIELD TO  
DANDENONG PROJECT  
AREA**



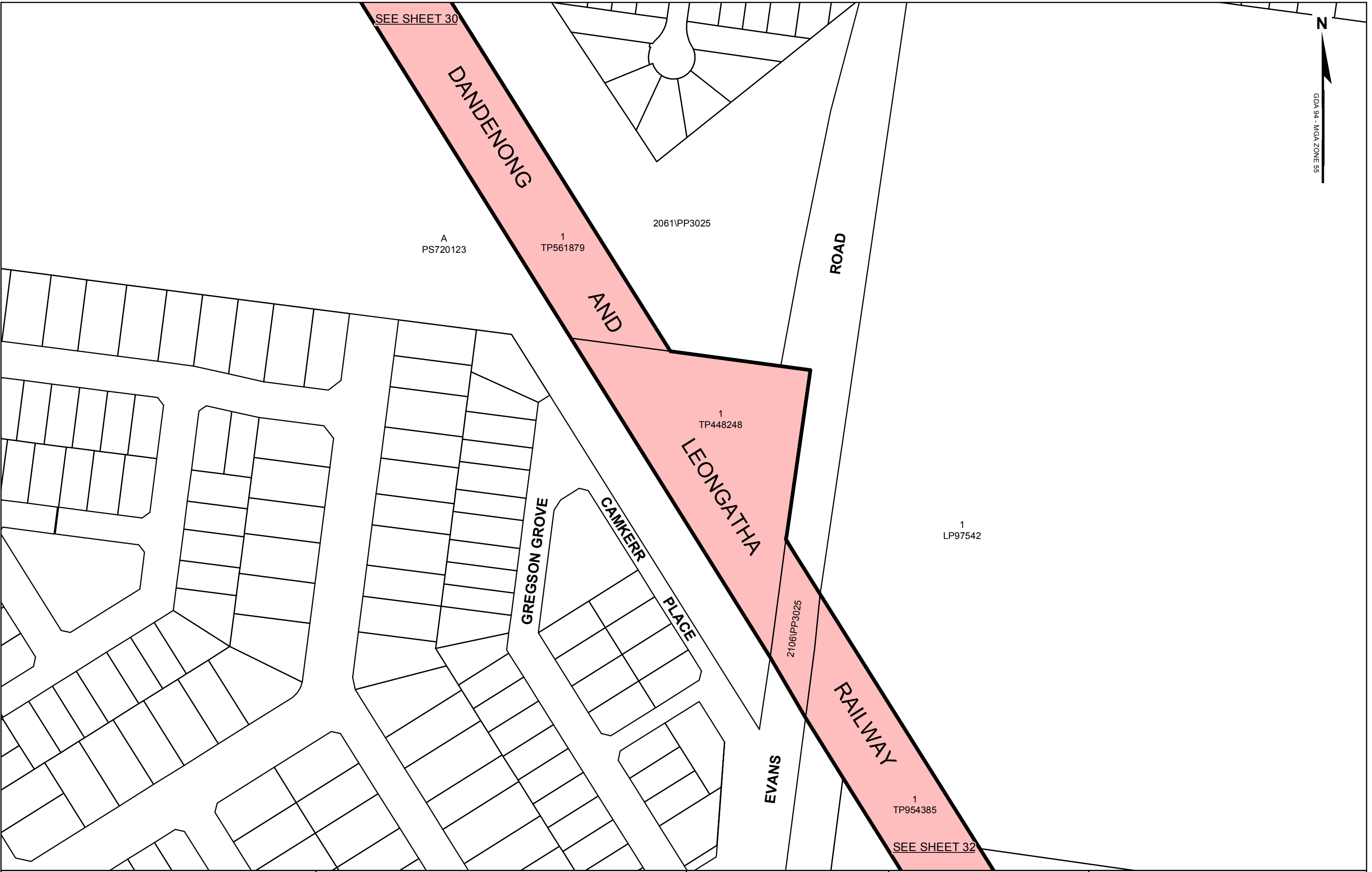
**LEVEL CROSSING REMOVAL PROJECT**



Paper Size A3 - Scale 1:1,500

Sheet 30 of 43

**LEGL./16-145**



GDA 94 - MGA ZONE 55

**LEGEND**

- Project Area
- Project Area Boundary

**CAULFIELD TO  
DANDENONG PROJECT  
AREA**



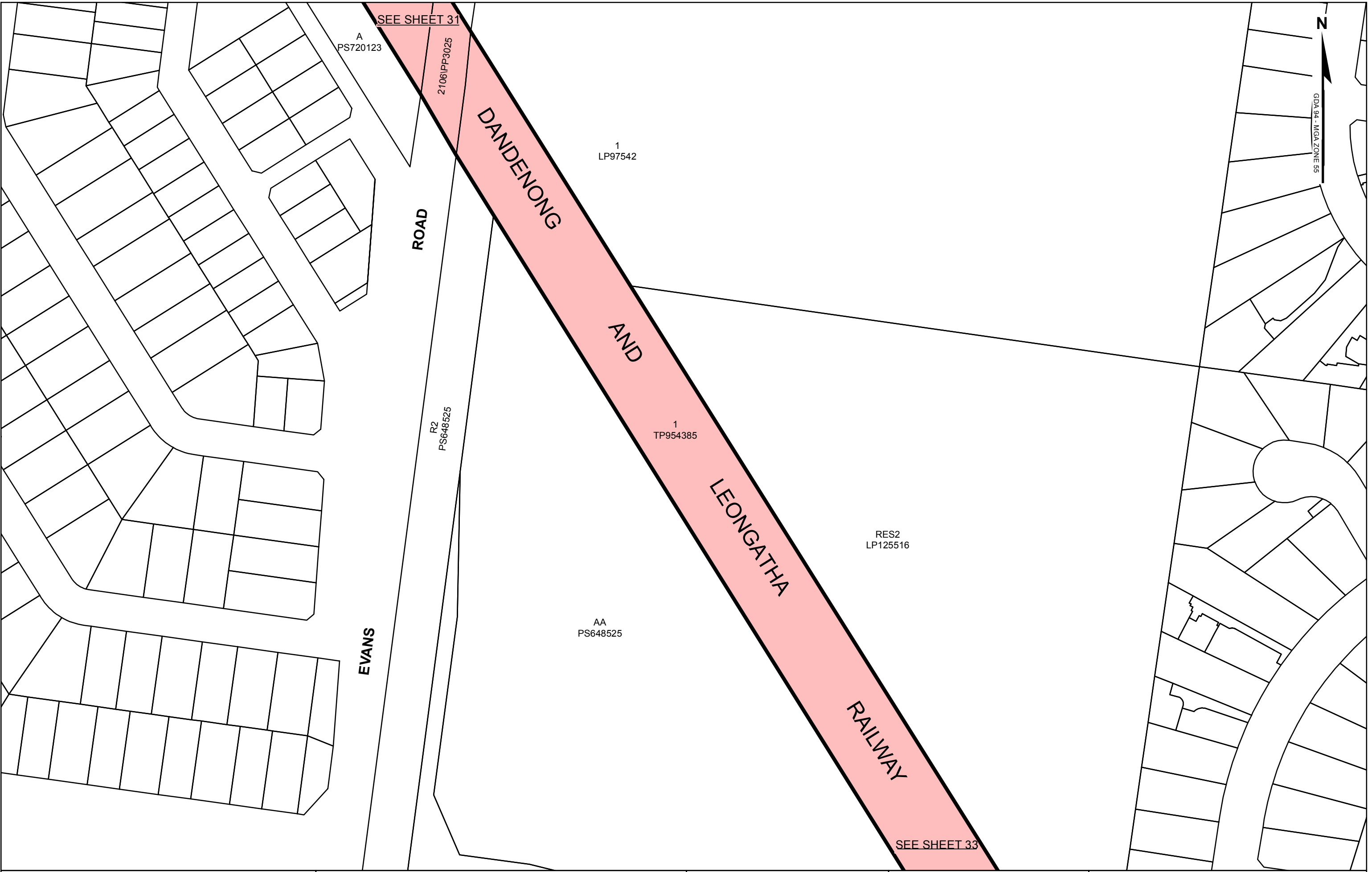
**LEVEL CROSSING REMOVAL PROJECT**

0    15    30    45  
Metres

Sheet 31 of 43

Paper Size A3 - Scale 1:1,500

**LEGL./16-145**



**LEGEND**

- Project Area
- Project Area Boundary

**CAULFIELD TO  
DANDENONG PROJECT  
AREA**



**LEVEL CROSSING REMOVAL PROJECT**

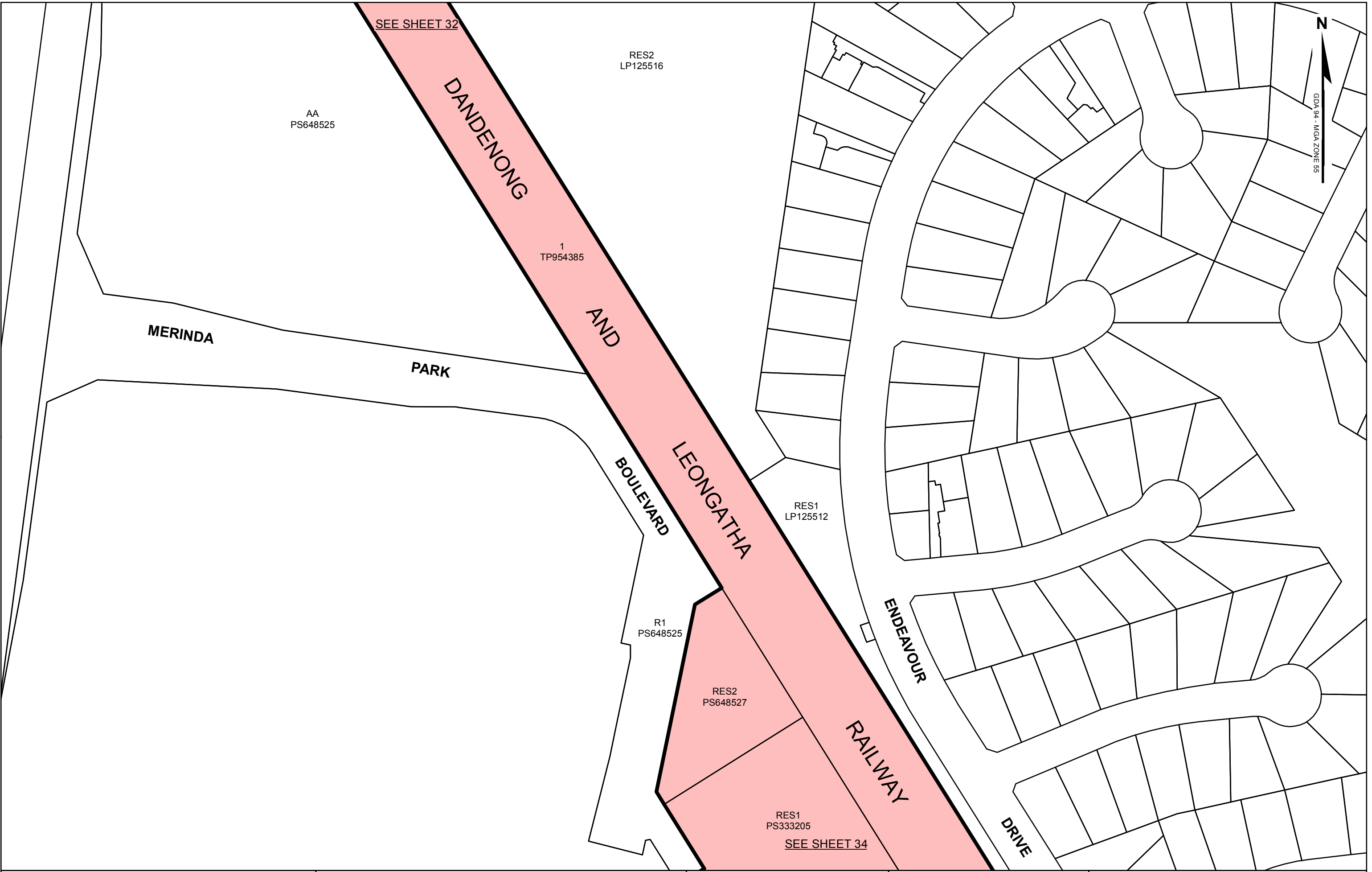
0 15 30 45  
Metres

Paper Size A3 - Scale 1:1,500

Sheet 32 of 43

**LEGL./16-145**





**LEGEND**

- Project Area
- Project Area Boundary

**CAULFIELD TO  
DANDENONG PROJECT  
AREA**



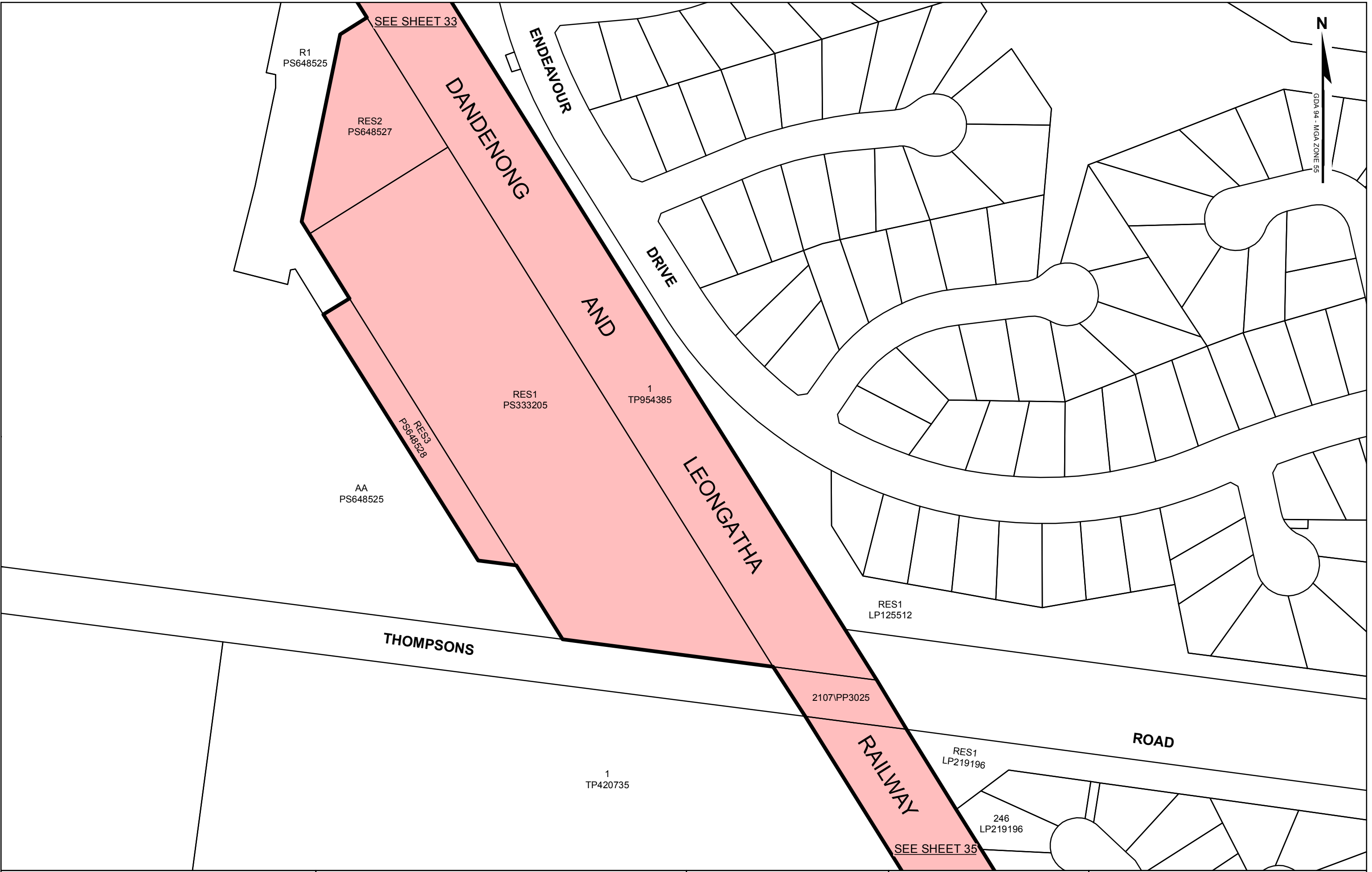
**LEVEL CROSSING REMOVAL PROJECT**

0 15 30 45  
Metres

Paper Size A3 - Scale 1:1,500

Sheet 33 of 43

**LEGL./16-145**



**LEGEND**

- Project Area
- Project Area Boundary

**CAULFIELD TO  
DANDENONG PROJECT  
AREA**



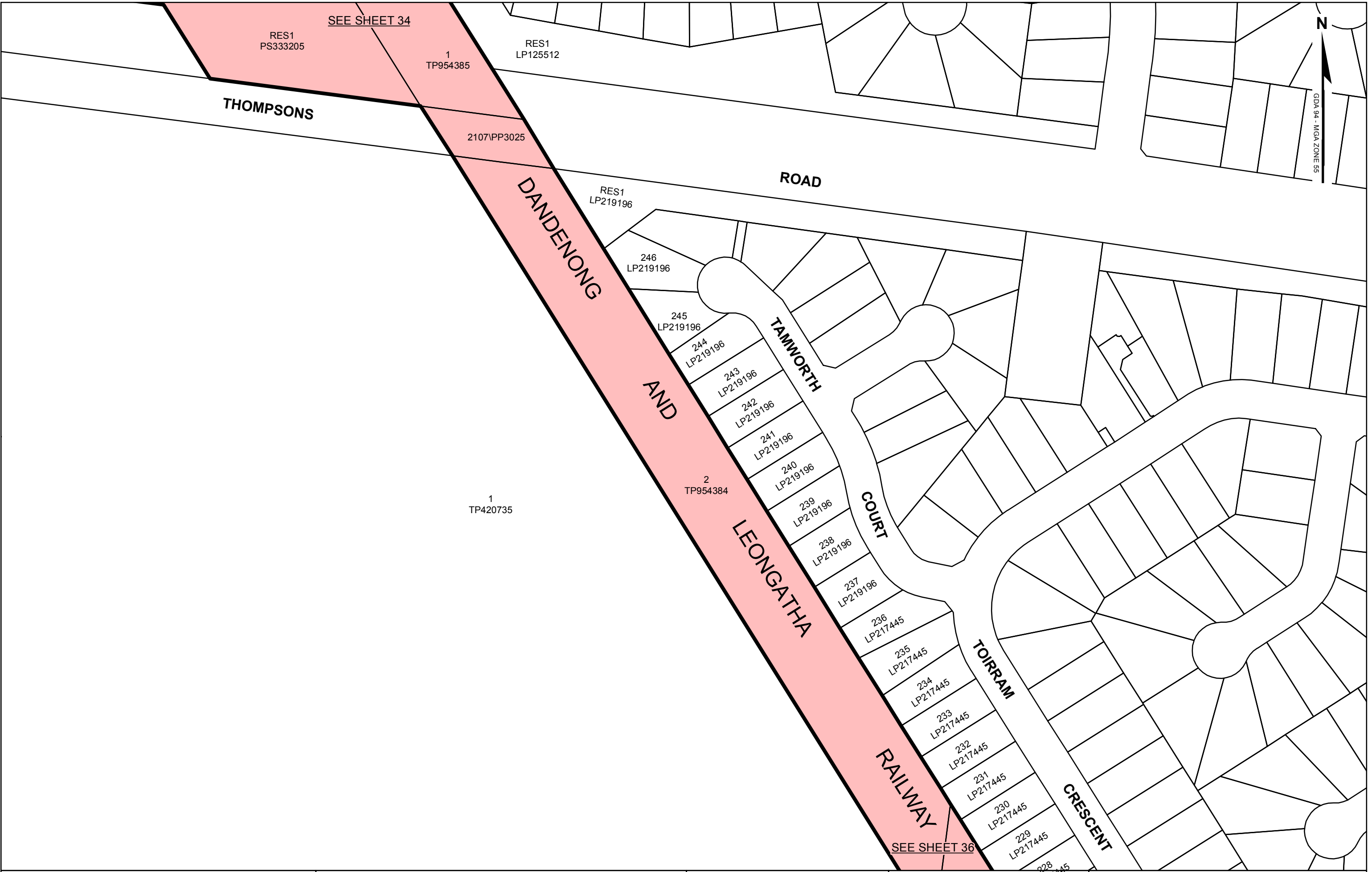
**LEVEL CROSSING REMOVAL PROJECT**

0 15 30 45  
Metres

Paper Size A3 - Scale 1:1,500

Sheet 34 of 43

**LEGL./16-145**



**LEGEND**

- Project Area
- Project Area Boundary

**CAULFIELD TO  
DANDENONG PROJECT  
AREA**



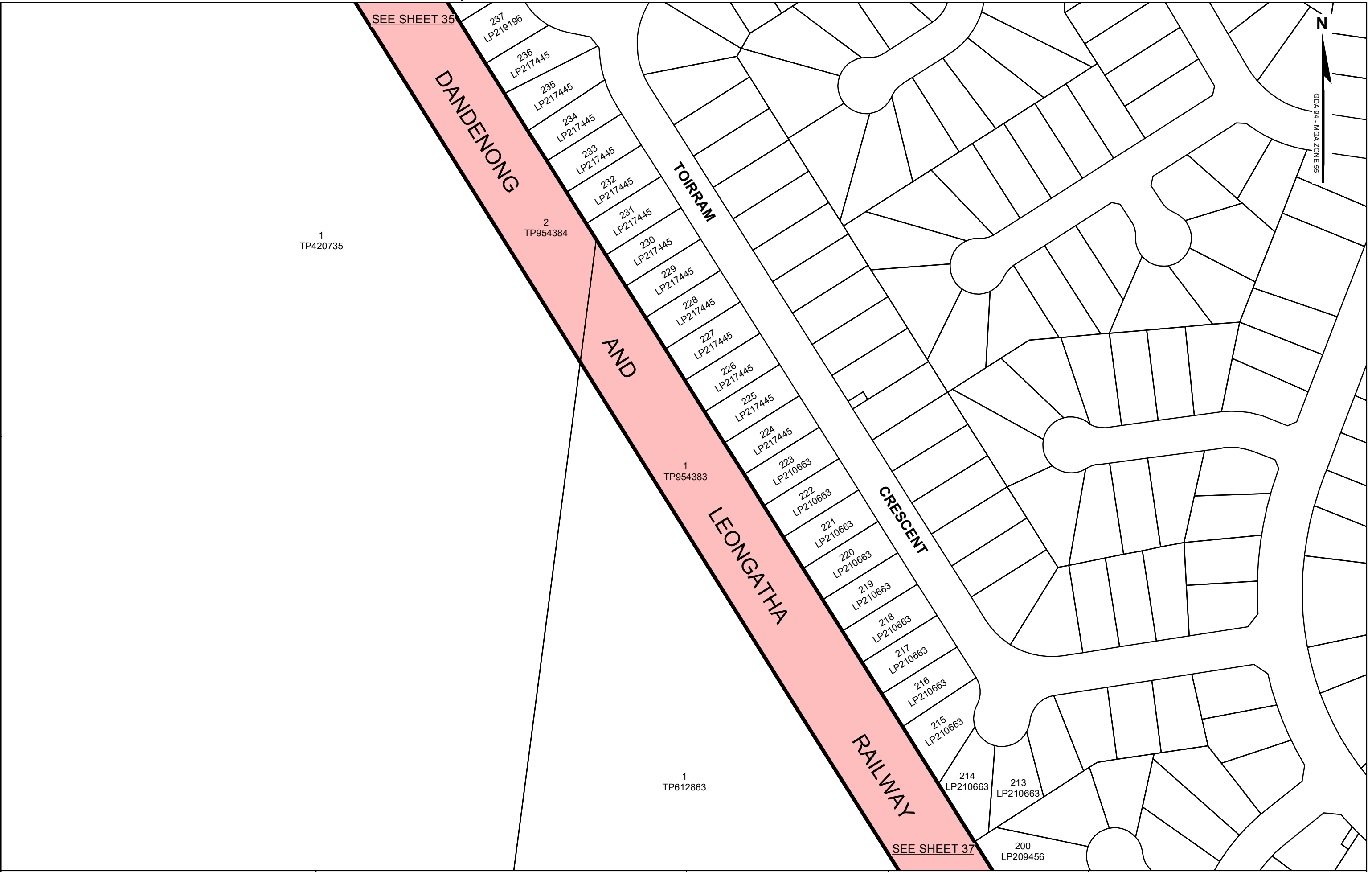
**LEVEL CROSSING REMOVAL PROJECT**

0    15    30    45  
Metres

Paper Size A3 - Scale 1:1,500



Sheet 35 of 43

**LEGL./16-145**



SEE SHEET 35

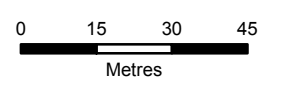
SEE SHEET 37

**LEGEND**  
 Project Area  
 Project Area Boundary

**CAULFIELD TO  
 DANDENONG PROJECT  
 AREA**



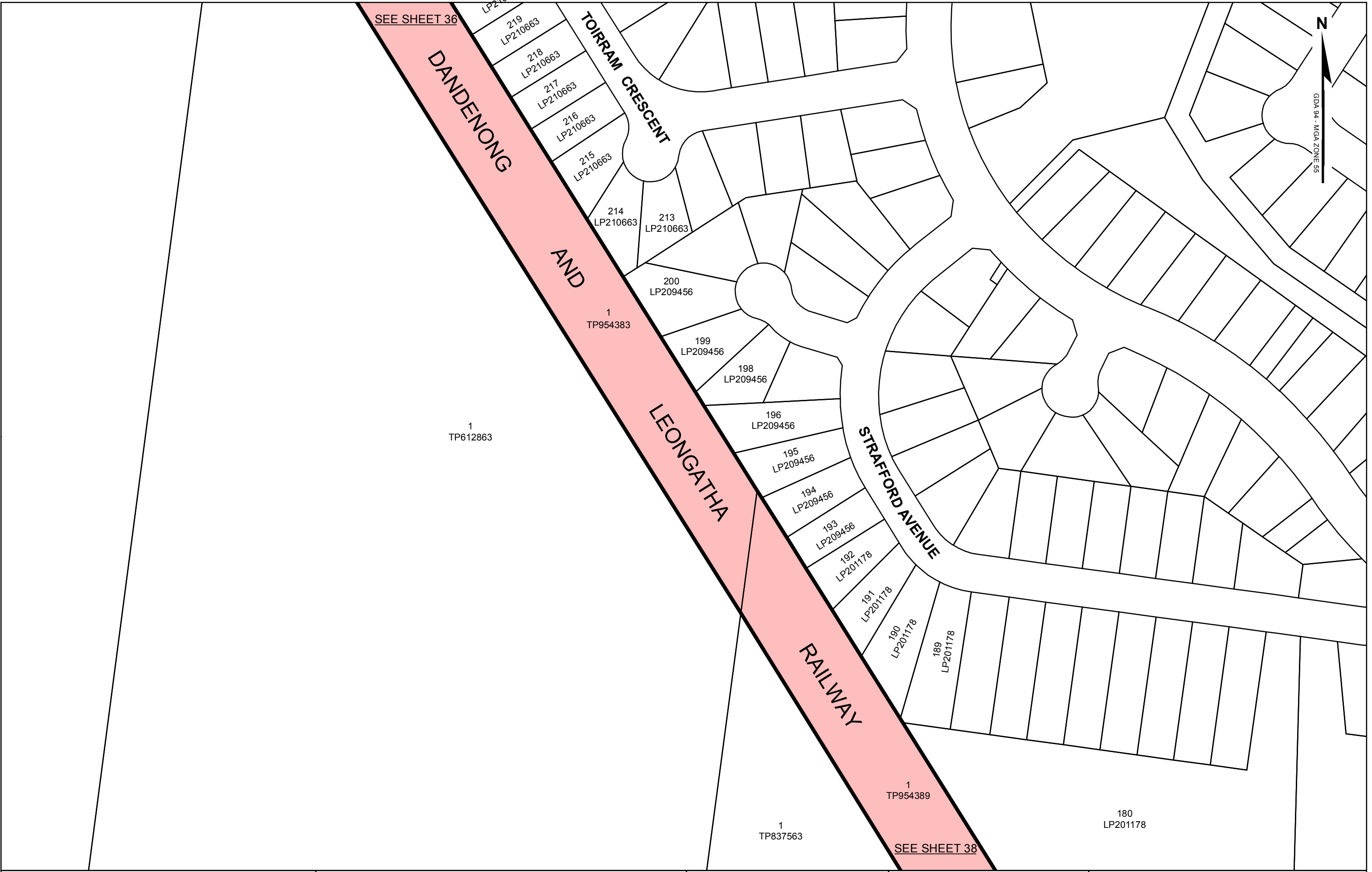
**LEVEL CROSSING REMOVAL PROJECT**



Paper Size A3 - Scale 1:1,500

Sheet 36 of 43

**LEGL./16-145**



**LEGEND**

- Project Area
- Project Area Boundary

**CAULFIELD TO  
DANDENONG PROJECT  
AREA**



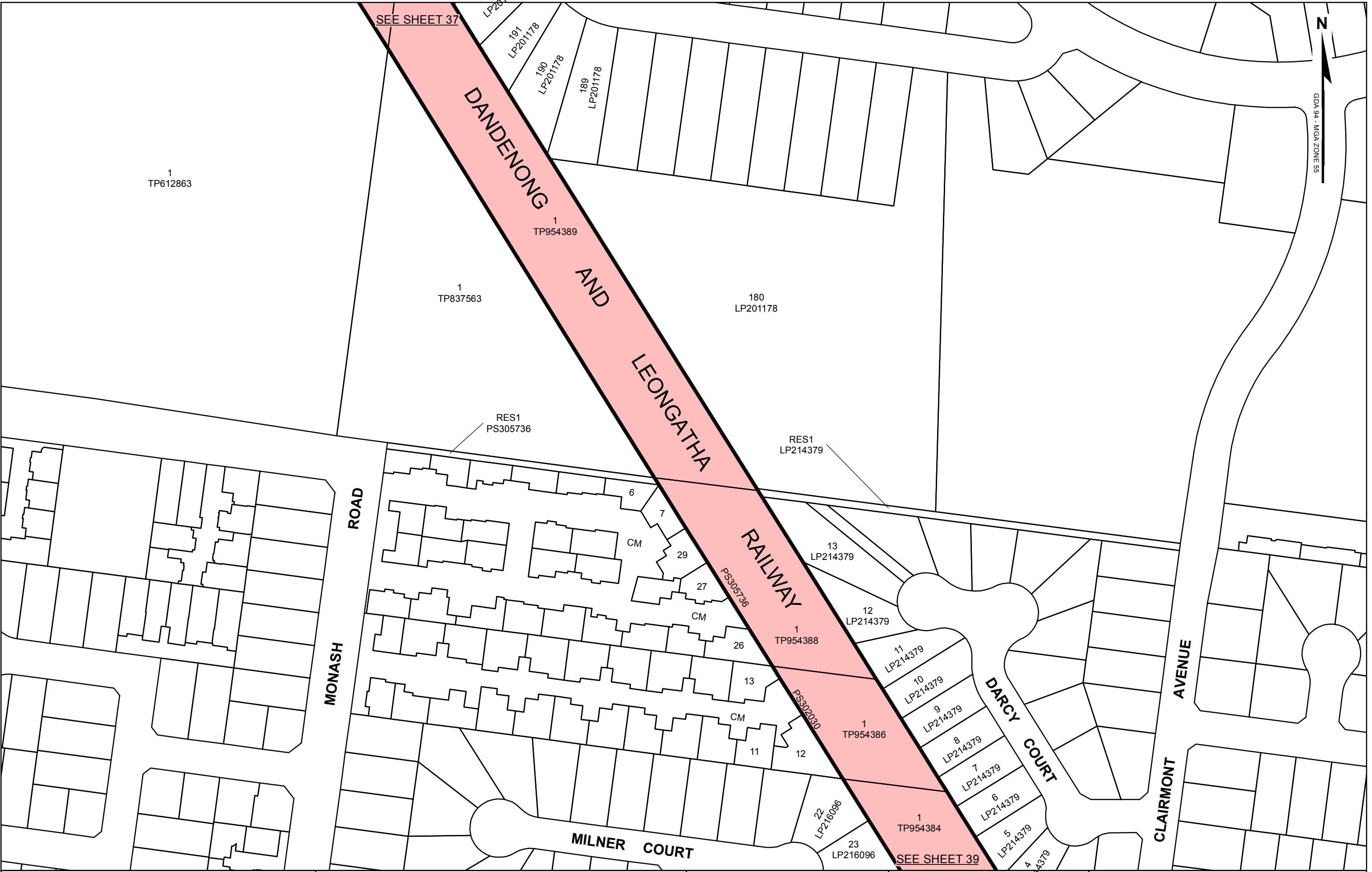
**LEVEL CROSSING REMOVAL PROJECT**



0    15    30    45  
Metres

Paper Size A3 - Scale 1:1,500

Sheet 37 of 43

**LEGL./16-145**

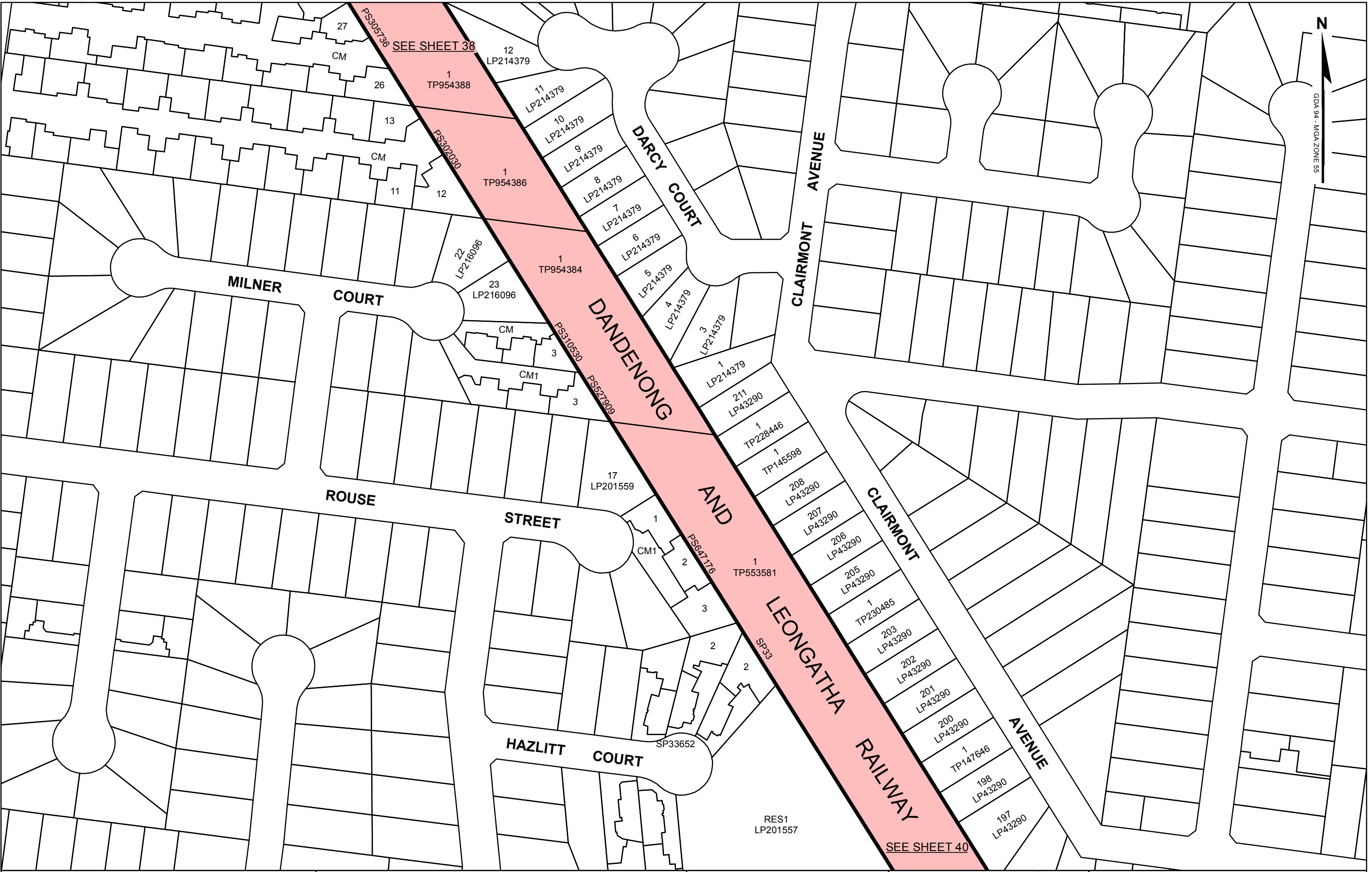




**LEGEND**  
 Project Area  
 Project Area Boundary

**CAULFIELD TO  
DANDENONG PROJECT  
AREA**



**LEVEL CROSSING REMOVAL PROJECT**  
 0 15 30 45  
 Metres  
 Sheet 38 of 43  
 Paper Size A3 - Scale 1:1,500  
**LEGL./16-145**

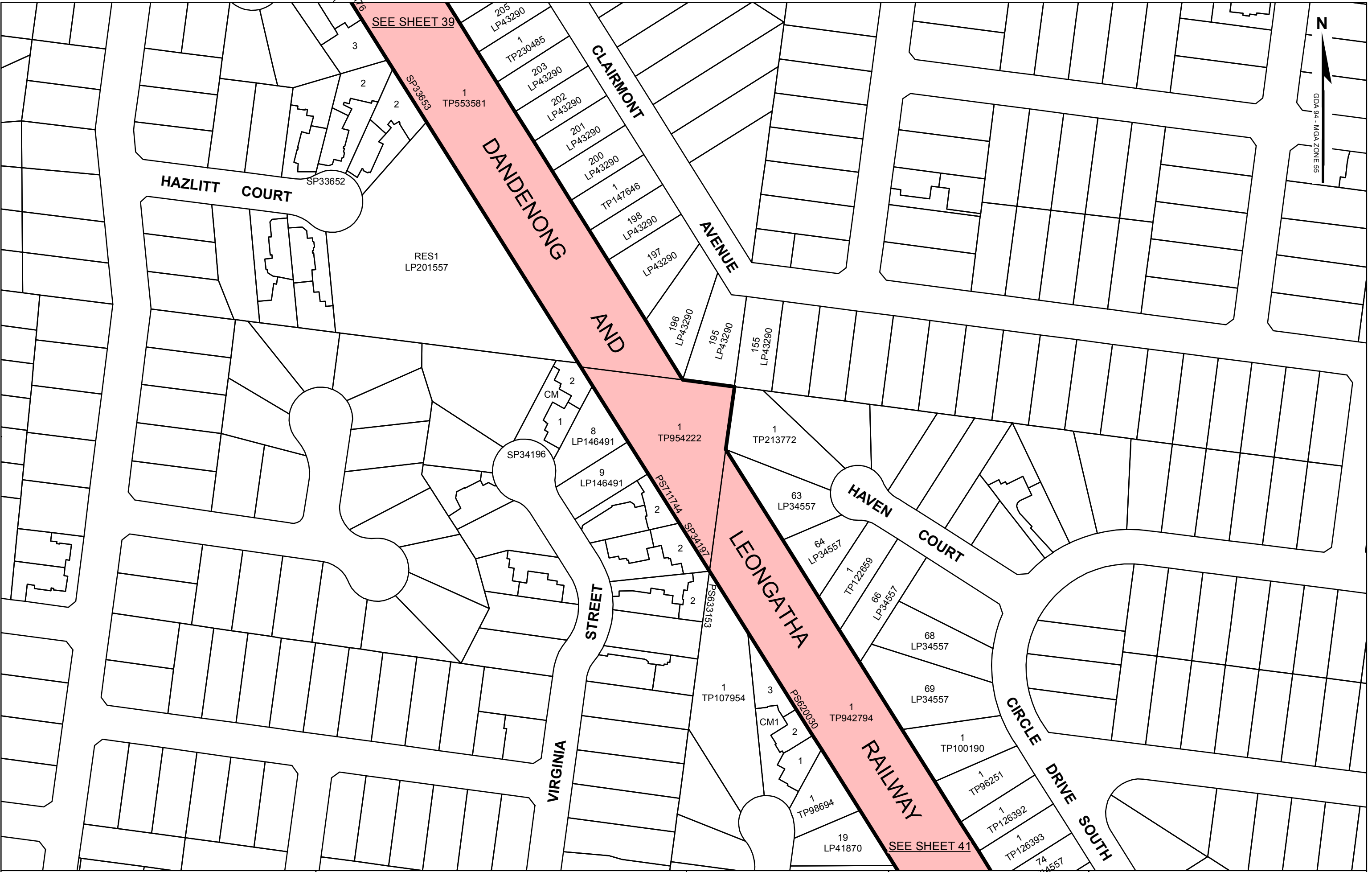




**LEGEND**  
 Project Area  
 Project Area Boundary

**CAULFIELD TO  
 DANDENONG PROJECT  
 AREA**



**LEVEL CROSSING REMOVAL PROJECT**  
 0 15 30 45  
 Metres  
 Paper Size A3 - Scale 1:1,500  
 Sheet 39 of 43  
**LEGL./16-145**



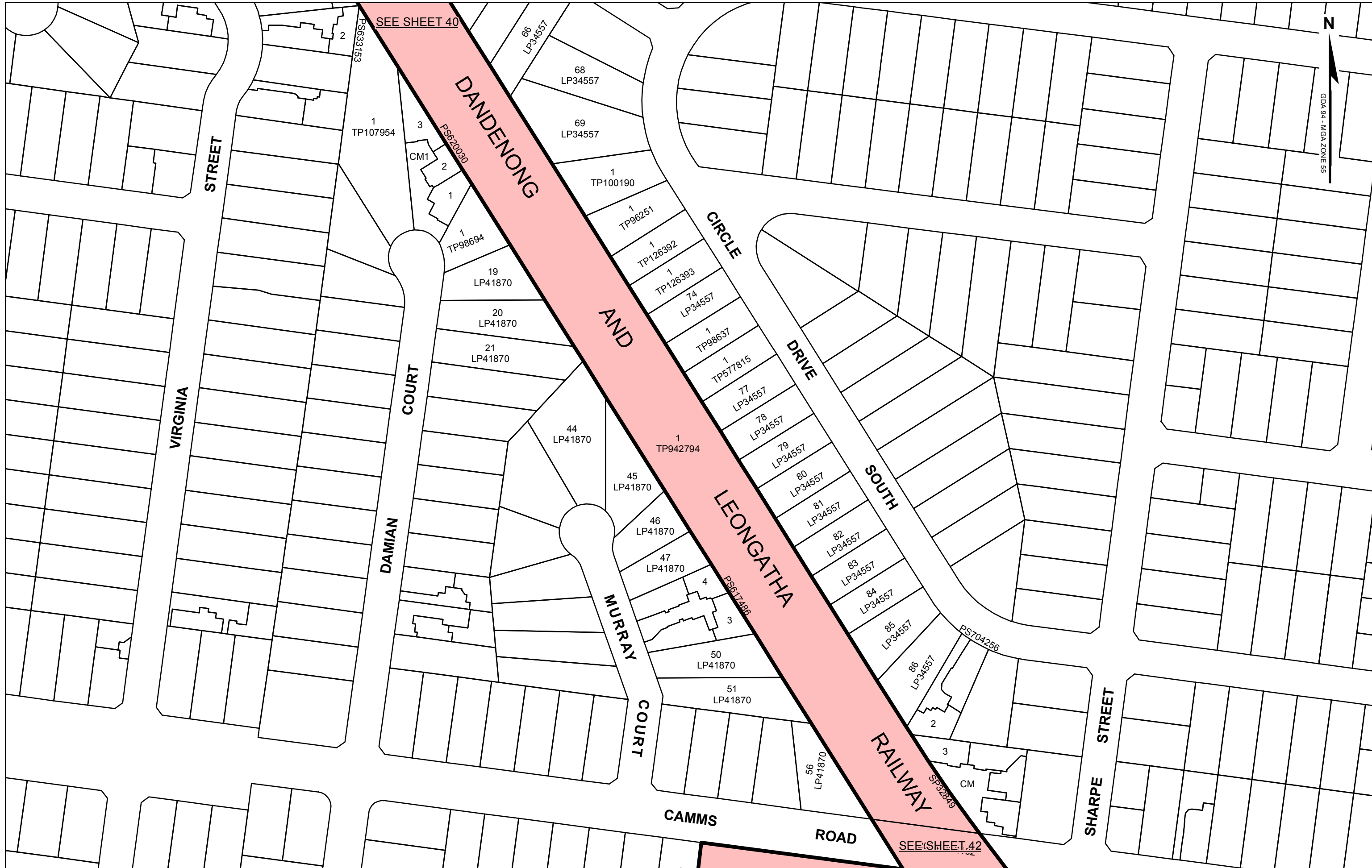
**LEGEND**  
 Project Area  
 Project Area Boundary



**CAULFIELD TO  
DANDENONG PROJECT  
AREA**



**LEVEL CROSSING REMOVAL PROJECT**  
 0 15 30 45  
 Metres  
 Paper Size A3 - Scale 1:1,500  
 Sheet 40 of 43  
**LEGL./16-145**



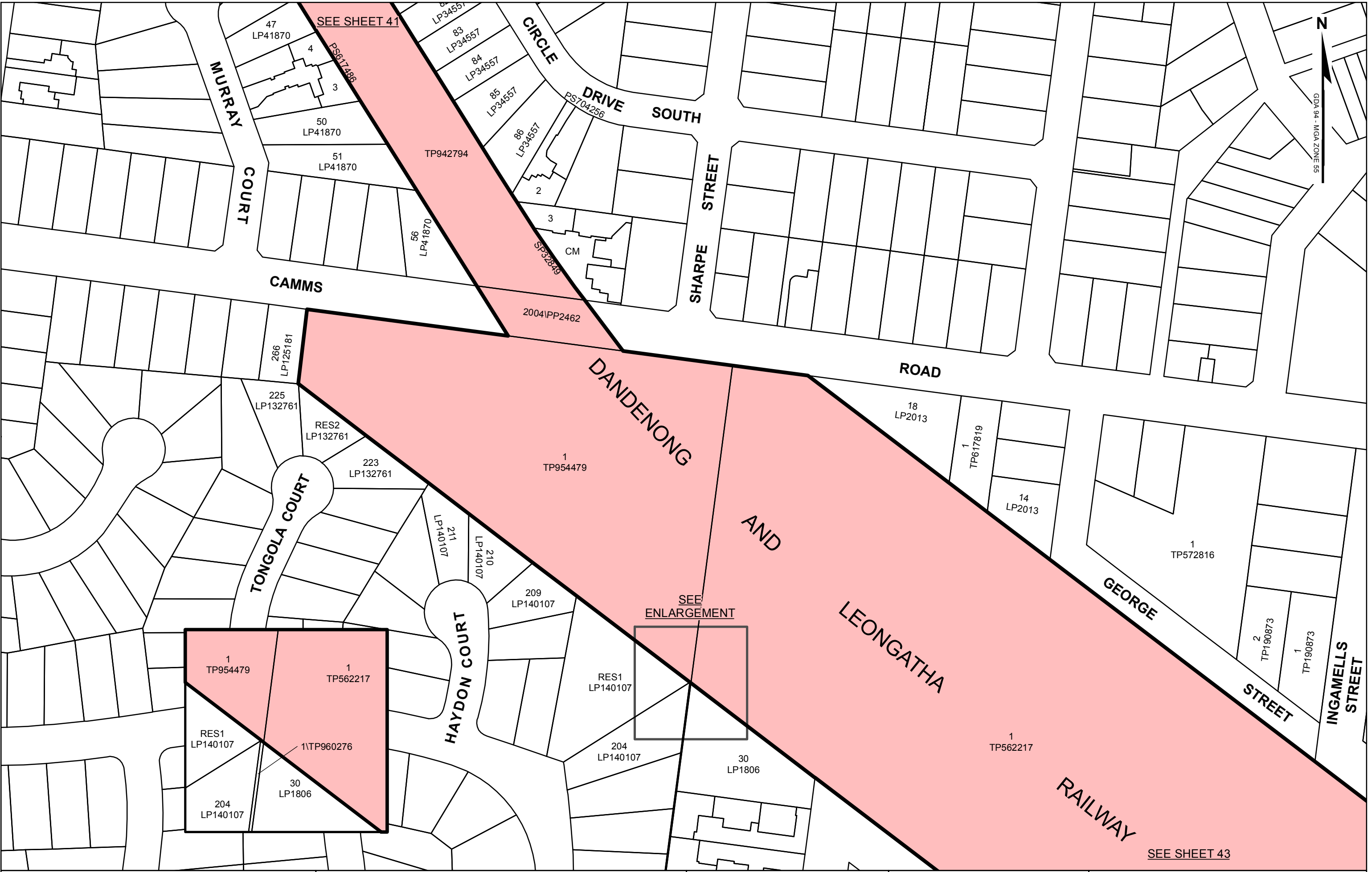




**LEGEND**  
 Project Area  
 Project Area Boundary

**CAULFIELD TO  
DANDENONG PROJECT  
AREA**



**LEVEL CROSSING REMOVAL PROJECT**  
 0 15 30 45  
 Metres  
 Sheet 41 of 43  
 Paper Size A3 - Scale 1:1,500  
**LEGL./16-145**

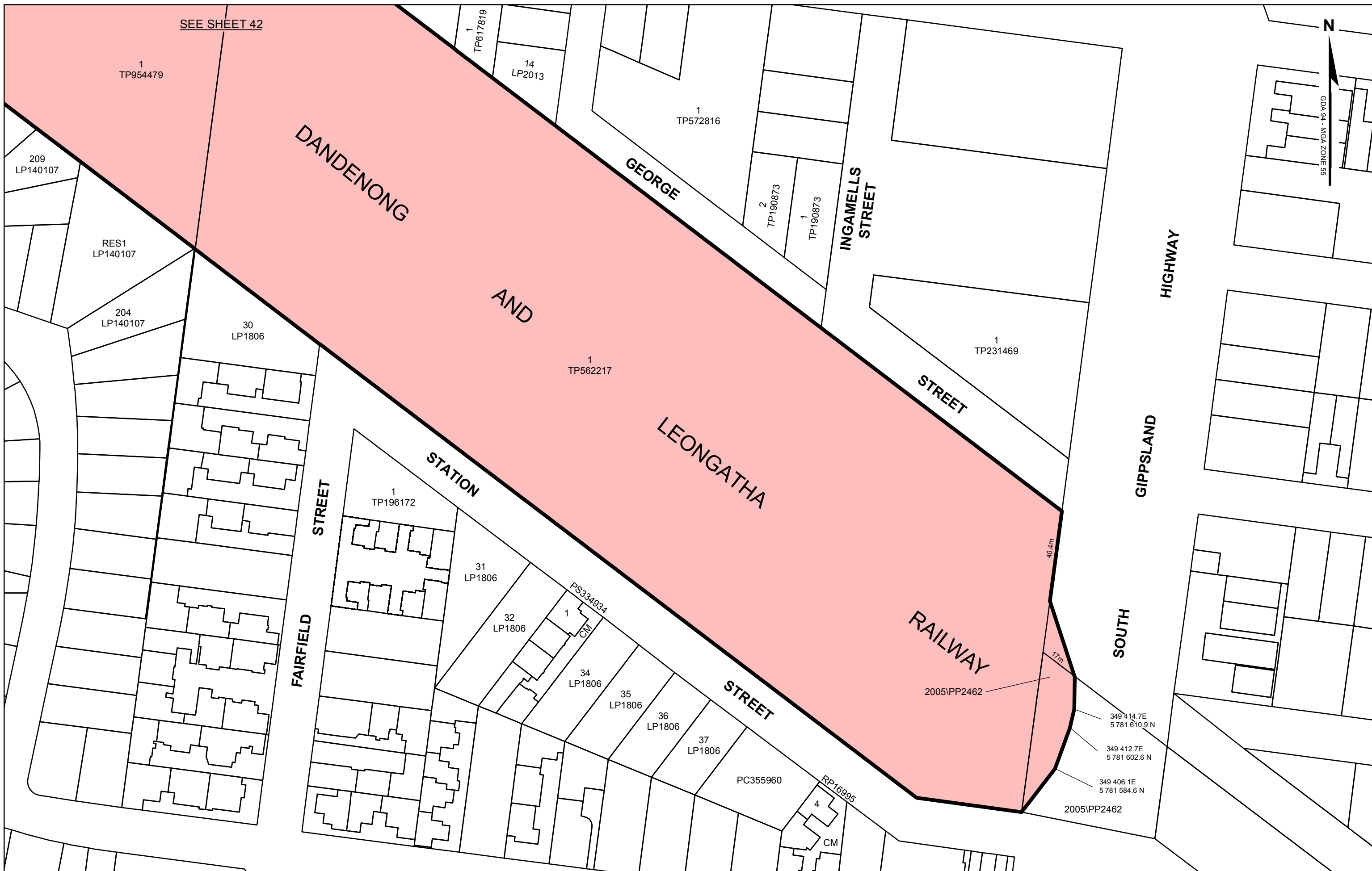


**LEGEND**  
 Project Area  
 Project Area Boundary

**CAULFIELD TO  
DANDENONG PROJECT  
AREA**



**LEVEL CROSSING REMOVAL PROJECT**  
 0 15 30 45  
 Metres  
 Sheet 42 of 43  
 Paper Size A3 - Scale 1:1,500  
**LEGL./16-145**



SEE SHEET 42

GDA 94 - MGA ZONE 55

**LEGEND**  
 Project Area  
 Project Area Boundary

**CAULFIELD TO  
DANDENONG PROJECT  
AREA**



**LEVEL CROSSING REMOVAL PROJECT**  
 0 15 30 45  
 Metres  
 Paper Size A3 - Scale 1:1,500  
 Sheet 43 of 43  
**LEGL./16-145**

G:\31134145\GIS\Maps\LEGL\_Plans\CD9\FullPackage\31-34145\_MappingOutputs\_toLXRA\_Package4\_D-C.mxd